



Date: 03 March 2022

Reference: PCG NTM 068-2022
(HD 071/22)

Subject : NAVPHIL.INFORMATION

No. of Pages: 1

MESSAGE


NAVPHIL 044/22 – LUZON W. COAST, MANILA BAY – DREDGING WORKS

BOSKALIS PHILIPPINES, INC., UTILIZING THSD “GATEWAY” IS CONDUCTING DREDGING WORKS IN MANILA BAY FROM 12 FEBRUARY TO 21 JUNE 2022 IN THE AREA BOUNDED BY THE FOLLOWING COORDINATES:

A	14° 31' 58"N., 120° 53' 40"E.
B	14° 33' 34"N., 120° 56' 56"E.
C	14° 33' 32"N., 120° 58' 08"E.
D	14° 33' 04"N., 120° 58' 09"E.
E	14° 32' 08"N., 120° 56' 09"E.
F	14° 32' 11"N., 120° 55' 50"E.





ALL SHIPS/WATERCRAFTS TRANSITING THE VICINITY OF THE ABOVE-MENTIONED AREA ARE ADVISED TO TAKE NOTE OF THE INFORMATION AND TAKE NECESSARY PRECAUTIONARY MEASURES AT ALL TIMES.

CANCEL THIS NAVIGATIONAL WARNING ON 22 JUNE 2022.


CAPTAIN ANTONIO G VALENZUELA JR
Officer-in-Charge, Hydrography Branch

Please e-mail maritime.affairs@namria.gov.ph if any part of this message is not received

NAMRIA OFFICES:

 Lawton Avenue, Fort Bonifacio, 1634 Taguig City, PH  (632) 8810-4831 to 41
 421 Barraca St., San Nicolas, 1010 Manila, PH  (632) 8241-3494 to 98



ISO 9001:2015
CERTIFIED FOR MAPPING
AND GEOSPATIAL
INFORMATION MANAGEMENT

INVESTORS IN PEOPLE™
We invest in people Silver