




Date:	01 March 2023	Reference:	HD 087/23
Subject:	NAVPHIL INFORMATION	No. of Pages:	1

MESSAGE





NAVPHIL 063/23
MARINDUQUE NW COAST.
TAYABAS BAY.
CHART 1543.
GUNNERY EXERCISE BY NAVAL VESSEL ON 23-25 MAR 23 IN AREA
/BOUNDED BY:
13 35.398N 121 37.772E
13 27.288N 121 37.654E
13 27.211N 121 29.448E
13 35.332N 121 29.486E.
CANCEL THIS MSG 26 MAR 23.

Please e-mail maritime.affairs@namria.gov.ph if any part of this message is not received

ALL SHIPS/WATERCRAFTS TRANSITING THE VICINITY OF THE ABOVE-MENTIONED AREAS ARE ADVISED TO TAKE NOTE OF THE INFORMATION AND TAKE NECESSARY PRECAUTIONARY MEASURES AT ALL TIMES.


ANTONIO G VALENZUELA JR.
Captain, NAMRIA
OIC- Director, Hydrography Branch

NAMRIA OFFICES:

 Lawton Avenue, Fort Bonifacio, 1634 Taguig City, PH  (632) 8810-4831 to 41
 421 Barraca St., San Nicolas, 1010 Manila, PH  (632) 8241-3494 to 98



ISO 9001:2015
CERTIFIED FOR MAPPING
AND GEOSPATIAL
INFORMATION MANAGEMENT

INVESTORS IN PEOPLE™
We invest in people Silver