



Date:	07 JULY 2023	Reference:	HD 414/23
Subject:	NAVPHIL.INFORMATION	No. of Pages:	1



MESSAGE

NAVPHIL 225/23
CENTRAL LUZON.
LAGUNA DE BAY.
CHART 4230.

HYDROGRAPHIC SURVEY AND SUBMARINE PIPE LAYING COMENCING ON
10 JUL 23 UNTIL FURTHER NOTICE IN AREA BOUNDED BY:

14-31-27N 121-05-50E
14-31-06N 121-06-37E
14-30-37N 121-07-08E
14-27-43N 121-08-57E
14-25-40N 121-10-15E
14-25-35N 121-10-38E
14-25-47N 121-10-58E
14-25-56N 121-11-10E
14-26-02N 121-11-28E
14-26-03N 121-11-38E
14-26-07N 121-11-52E
14-26-09N 121-12-02E
14-25-52N 121-12-44E
14-25-47N 121-12-42E
14-26-04N 121-12-02E
14-26-03N 121-11-53E
14-25-58N 121-11-40E
14-25-57N 121-11-29E
14-25-52N 121-11-12E
14-25-43N 121-11-01E
14-25-30N 121-10-39E
14-25-36N 121-10-12E
14-27-41N 121-08-53E

NAMRIA OFFICES:

 Lawton Avenue, Fort Bonifacio, 1634 Taguig City, PH ☎ (632) 8810-4831 to 41
 421 Barraca St., San Nicolas, 1010 Manila, PH ☎ (632) 8241-3494 to 98




ISO 9001:2015
CERTIFIED FOR MAPPING
AND GEOSPATIAL
INFORMATION MANAGEMENT

INVESTORS IN PEOPLE™
We invest in people Silver





14-30-34N 121-07-04E
14-31-02N 121-06-34E
14-31-23N 121-05-48E.
CANCEL THIS MSG 11 JUL 24.

Please e-mail maritime.affairs@namria.gov.ph if any part of this message is not received

ALL SHIPS/WATERCRAFTS TRANSITING THE VICINITY OF THE ABOVE-MENTIONED AREA ARE ADVISED TO TAKE NOTE OF THE INFORMATION AND TAKE NECESSARY PRECAUTIONARY MEASURES AT ALL TIMES.


ANTONIO G VALENZUELA JR
Captain, NAMRIA
OIC- Director, Hydrography Branch

NAMRIA OFFICES:

 Lawton Avenue, Fort Bonifacio, 1634 Taguig City, PH  (632) 8810-4831 to 41
 421 Barraca St., San Nicolas, 1010 Manila, PH  (632) 8241-3494 to 98



ISO 9001:2015
CERTIFIED FOR MAPPING
AND GEOSPATIAL
INFORMATION MANAGEMENT

INVESTORS IN PEOPLE™
We invest in people Silver