



Date:	04 NOVEMBER 2022	Reference:	HD 568/22
Subject:	NAVPHIL.INFORMATION	No. of Pages:	1

MESSAGE

NAVPHIL 335/22
LUZON, W. COAST.
LUZON SEA.

CHART 4705 (INT 5050),


1. CABLE REPAIR OPERATION BY ASEAN RESTORER ON 19 OCT TO 09
DEC 2022 IN AREA BOUNDED BY:

A	17-20.098N	119-45.929E
B	17-08.985N	119-49.520E
C	16-57.323N	120-00.680E
D	16-48.434N	120-06.115E
E	16-45.707N	120-01.273E
F	16-53.942N	119-56.322E
G	17-06.196N	119-44.715E
H	17-18.675N	119-40.496E





2. CANCEL THIS MESSAGE 10 DEC 2022.

Please e-mail maritime.affairs@namria.gov.ph if any part of this message is not received

ALL SHIPS/WATERCRAFTS TRANSITING THE VICINITY OF THE ABOVE-MENTIONED AREAS ARE ADVISED TO TAKE NOTE OF THE INFORMATION AND TAKE NECESSARY PRECAUTIONARY MEASURES AT ALL TIMES.


ANTONIO G VALENZUELA JR
Captain, NAMRIA
OIC- Director, Hydrography Branch

NAMRIA OFFICES:

 Lawton Avenue, Fort Bonifacio, 1634 Taguig City, PH  (632) 8810-4831 to 41
 421 Barraca St., San Nicolas, 1010 Manila, PH  (632) 8241-3494 to 98



ISO 9001:2015
CERTIFIED FOR MAPPING
AND GEOSPATIAL
INFORMATION MANAGEMENT

INVESTORS IN PEOPLE™
We invest in people Silver