



Date:	03 NOVEMBER 2023	Reference:	HD 617/23
Subject:	NAVPHIL.INFORMATION	No. of Pages:	3

MESSAGE

NAVPHIL 342/23
MINDANAO S. COAST.
MINDANAO SEA AND DAVAO GULF.
CHART 2200.
CABLE LAYING BY ILE DE BREHAT, 13,978 TONS, COMMENCING
09 NOV 23 ALONG LINES JOINING:
A. 07-02.45N 125-32.38E
07-02.45N 125-32.38E
07-02.42N 125-32.43E
07-02.37N 125-32.45E
07-02.32N 125-32.47E
07-02.25N 125-32.45E
07-02.15N 125-32.42E
07-01.77N 125-32.47E
07-01.08N 125-32.47E
06-60.17N 125-32.65E
06-58.18N 125-32.15E
06-57.43N 125-32.00E
06-56.65N 125-32.42E
06-55.78N 125-32.55E
06-55.35N 125-32.85E
06-52.53N 125-33.16E
06-51.07N 125-33.15E
06-47.53N 125-33.43E
06-46.58N 125-33.15E
06-45.17N 125-33.15E
06-44.40N 125-33.48E
06-43.10N 125-34.20E
06-42.65N 125-34.57E
06-42.07N 125-35.32E
06-39.77N 125-36.92E
06-38.22N 125-37.77E
06-36.32N 125-38.48E
06-34.92N 125-39.42E
06-33.28N 125-39.85E
06-29.75N 125-41.46E
06-27.47N 125-46.72E
06-21.02N 125-49.28E
06-12.30N 125-52.93E
06-04.27N 125-55.47E

NAMRIA OFFICES:

Lawton Avenue, Fort Bonifacio, 1634 Taguig City, PH ☎ (632) 8810-4831 to 41
421 Barraca St., San Nicolas, 1010 Manila, PH ☎ (632) 8241-3494 to 98



ISO 9001:2015
CERTIFIED FOR MAPPING
AND GEOSPATIAL
INFORMATION MANAGEMENT

INVESTORS IN PEOPLE™
We invest in people Silver

06-00.88N 125-56.30E
05-56.88N 125-56.42E
05-40.15N 125-50.60E
05-36.58N 125-49.85E
05-33.27N 125-51.62E
05-30.62N 125-54.52E
05-30.22N 125-58.12E,
B. 05-27.22N 125-58.00E
05-31.20N 126-01.58E
05-33.33N 126-05.25E
05-40.15N 126-10.97E
05-42.42N 126-14.73E
05-45.57N 126-17.53E
05-46.10N 126-20.48E
05-48.13N 126-24.57E
05-49.61N 126-26.28E
05-52.01N 126-28.53E
05-53.68N 126-30.25E
05-57.37N 126-32.30E
06-11.35N 126-50.27E
06-15.22N 126-53.56E
06-27.63N 127-08.17E
06-30.87N 127-19.25E
06-30.90N 127-35.17E
06-36.52N 127-50.13E
06-36.55N 127-59.22E
06-39.38N 128-05.58E
06-45.08N 128-08.67E
07-04.67N 128-39.47E
07-06.07N 128-45.38E
07-09.18N 128-50.13E
07-14.27N 128-53.87E
07-28.62N 129-05.85E
07-42.37N 129-28.45E
07-50.00N 129-34.60E
07-56.43N 129-38.23E
08-00.65N 129-44.98E
08-11.43N 129-51.28E
08-13.30N 129-54.10E,
C. 05-30.22N 125-58.12E
05-06.45N 125-30.63E
05-05.08N 125-25.23E
05-04.90N 125-14.32E
04-56.33N 124-26.23E
04-44.47N 124-03.93E

NAMRIA OFFICES:

📍 Lawton Avenue, Fort Bonifacio, 1634 Taguig City, PH ☎️ (632) 8810-4831 to 41
📍 421 Barraca St., San Nicolas, 1010 Manila, PH ☎️ (632) 8241-3494 to 98




ISO 9001:2015
CERTIFIED FOR MAPPING
AND GEOSPATIAL
INFORMATION MANAGEMENT

INVESTORS IN PEOPLE™
We invest in people Silver

04-34.78N 123-51.58E
04-29.75N 123-39.50E
04-24.57N 123-04.35E
04-26.60N 122-16.67E
04-13.45N 121-54.62E.
HALF MILE BERTH ADVISED.

Please e-mail maritime.affairs@namria.gov.ph if any part of this message is not received

ALL SHIPS/WATERCRAFTS TRANSITING THE VICINITY OF THE ABOVE-MENTIONED AREA ARE ADVISED TO TAKE NOTE OF THE INFORMATION AND TAKE NECESSARY PRECAUTIONARY MEASURES AT ALL TIMES.







CARTER S LUMA-ANG

Captain, NAMRIA

OIC- Director, Hydrography Branch

NAMRIA OFFICES:

 Lawton Avenue, Fort Bonifacio, 1634 Taguig City, PH  (632) 8810-4831 to 41
 421 Barraca St., San Nicolas, 1010 Manila, PH  (632) 8241-3494 to 98



ISO 9001:2015
CERTIFIED FOR MAPPING
AND GEOSPATIAL
INFORMATION MANAGEMENT

INVESTORS IN PEOPLE™
We invest in people Silver