



PHILIPPINE NOTICES TO MARINERS

Edition No.: 07
31 July 2018

Notices Nos.: 034 to 040

CONTENTS

- I Index of Charts Affected
 - II Notices to Mariners
 - III Corrections to Nautical Publications
 - IV Navigational Warnings
 - V Publication Notices
-

Produced by the Hydrography Branch

Published by the
Department of Environment and Natural Resources
NATIONAL MAPPING AND RESOURCE INFORMATION AUTHORITY

Notices to Mariners – Philippine edition are now on- line at
[http:// www.namria.gov.ph/download.php](http://www.namria.gov.ph/download.php)

Subscription may be requested thru e-mail at icsu-hd@namria.gov.ph

THE PHILIPPINE NOTICES TO MARINERS is the monthly publication produced by the Hydrography Branch of the National Mapping and Resource Information Authority (NAMRIA). It contains the recent charts correction data, updates to nautical publications, and other information that is vital for the safety of navigation on Philippine waters.

Copies in digital format may be obtained by sending a request through e-mail address: oss@namria.gov.ph or by downloading at the NAMRIA website: www.namria.gov.ph/download.php.

Masters of vessels and other concerned are requested to advance any report of dangers to navigation and other information affecting Philippine Charts and Coast Pilots which may come to their attention to the **Director, Hydrography Branch**. If such information warrants urgent attention like for instance the non-existence of aids to navigation or failure of light beacons or similar structure or discovery of new shoals, all concerned are requested to contact NAMRIA directly through the following portals:

Mail: NAMRIA-Hydrography Branch, 421 Barraca St., San Nicolas, 1010 Manila, Philippines
E-mail: oss@namria.gov.ph
Fax: (+632) 242-2090

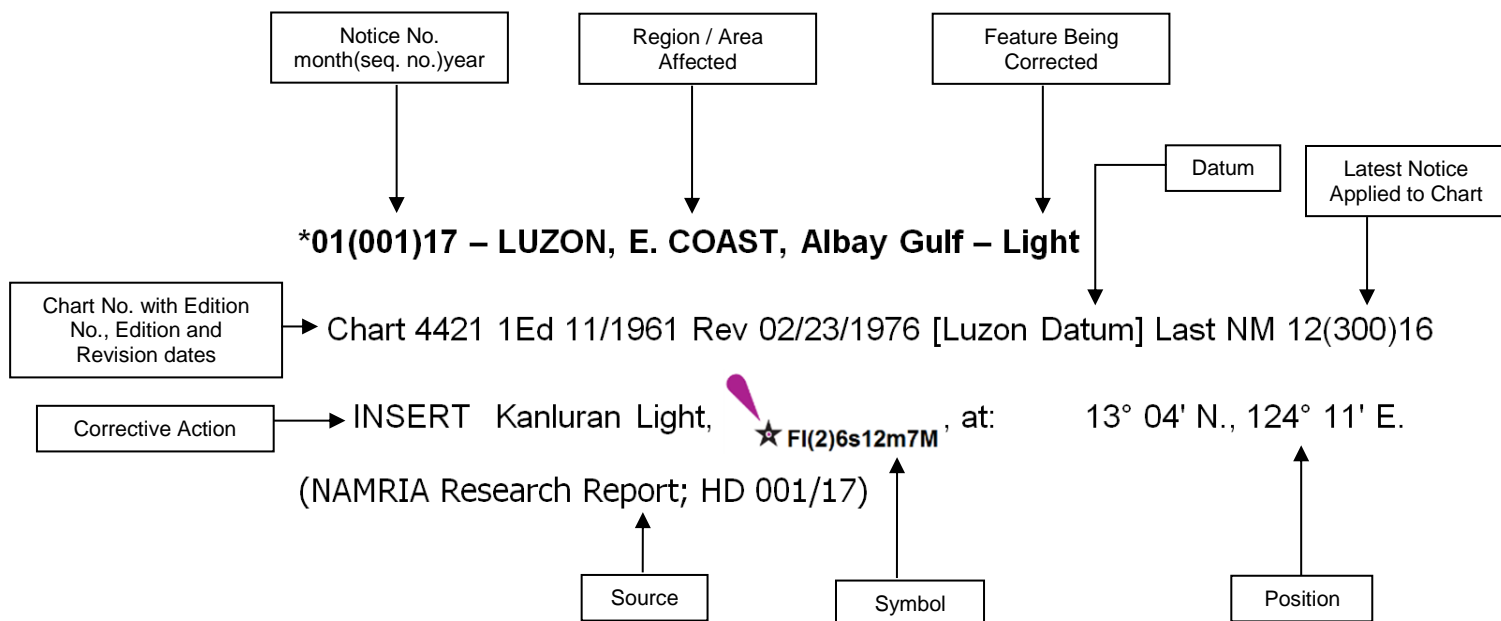
The form at the back cover page of this publication must be used in reporting information on dangers to navigation, lighted aids, and other features that should be included in the nautical charts.

Explanatory Notes

- The Philippine Notices to Mariners is divided to following sections:

Section I. Index of Charts Affected – Contains the list of all nautical charts which have been affected by Notices to Mariners and the notice numbers which have affected them.

Section II-A. Notices to Mariners - Contains corrections to nautical charts in sequential number with the indication of the month and year of its issuance. The illustration below describes the elements that comprise a typical notice:



Notice No. preceded by asterisk “ * ” indicates that the information is based upon original Philippine source.

Section II-B. Temporary & Preliminary Notices – Contains Notices to Mariners that temporarily affects the nautical charts or have preliminary information that is subject to further verification. The capital “P” or “T” affixed in the number of any notice denotes “*preliminary*” or “*temporary*”, respectively.

A list of Temporary and Preliminary Notices that are still in force, as well as those that are canceled, is published in this publication every month. The list may be read on page iv.

Section III-A. Corrections to List of Lights – Contains the corrections to the latest edition of the Philippine List of Lights. The entire entry for each light will be printed and the columns that contains updates will be denoted by an asterisk “ * ”. All columns will be denoted by asterisks in the case of new lights.

This section is intended to be cut out and pasted on the section of the List of Lights that is being corrected.

All updates to lighted aids, including their operational status, will be published in this section. All directions and bearings are measured clockwise from true the North 000° to 360°. Bearing on lights is based on the observer from seaward toward the light. The visibility assigned to the lights never exceeds the calculated distance at which they can be seen from a height of 4.57 meters above the level of the water at high tide.

Changes in aids to navigation, their maintenance and correction of deficiencies in operation are under the operation of the Philippine Coast Guard. Report of defects and recommendations concerning aids to navigation should be forwarded to the Commandant of the Philippine Coast Guard.

Section III-B. Coast Pilot Corrections – Contains the corrections to the latest edition of the Philippine Coast Pilot book.

Section IV. Navigational Warnings – Contains the reprints of all previously issued navigational warnings that are still in effect as of the publication date of this edition of the Philippine Notices to Mariners.

Section V. Publication Notices – Contains the latest updates on the nautical charts, electronic navigational charts, and other nautical publications of NAMRIA.

2. NAMRIA issues Notices to Mariners and Navigational Warnings sourced from private entities, foreign publications, national government agencies, and local government units. Such information is published for the sake of safety of navigation on Philippine waters and does not imply recognition of the legal validity of the information issued by the abovementioned sources.
3. While every effort is made to ensure the accuracy of NAMRIA nautical charts and publications, users should bear in mind that it may not be complete or up-to-date, especially in areas where there are extensive developments. Mariners are advised to exercise prudence and to also refer to all navigational equipment aboard ship and use a lookout during navigation.
4. Masters of vessels are warned that great care should be exercised in navigating Philippine waters because of the low visibility and occasional failure of some navigational lights. Buoys and beacons are sometimes lost or destroyed specially after typhoons. Temporary deficiencies in the standard aids to navigation published in this office may have been corrected before subsequent notice is issued.
5. Positions obtained from satellite navigation systems, such as GPS, are normally referred to the WGS-84 Datum. Such position may only be plotted on NAMRIA nautical charts that are also referred to the WGS-84 Datum. Mariners should take note that due to the age and quality of some of information, such satellite-derived positions may be more accurate than charted details.

Nautical Charts, Topographic Maps, Tide and Current Tables and related publications are available for sale at the following NAMRIA Map Sales Offices (MSO):

METRO MANILA:

NAMRIA Main Office MSO

Fort Andres Bonifacio, Taguig City
Contact Nos. (02) 810-4831 to 34 local 240,
(02) 810-5467, 0919-298990

Manila MSO

Hydrography Branch
421 Barraca Street, San Nicolas, Manila
Contact Nos. (02) 241-3494 to 96 local 117,
(02) 245-9498, 0919-6259276

DENR Central Office MSO

Forest Management Bureau (FMB) Compound
Visayas Avenue, Quezon City
Contact Nos. (02) 925-1157, 0915-5433557

REGION I:

San Fernando (La Union) MSO

DENR Government Center
Sevilla, San Fernando City
Contact Nos. (072) 700-7957, (072) 242-6201,
0927-9187175

REGION II:

Cagayan MSO

DENR – LEP, Building II
Carig, Tuguegarao City
Contact Nos. (072) 700-7957, (072) 242-6201,
0999-4086917

CORDILLERA ADMINISTRATIVE REGION:

Baguio City MSO

Cottage I Forester Compound,
PACDAL, Baguio City
Contact Nos. (074) 442-5429, (074) 442-4531,
0918-9203590

REGION III:

Nueva Ecija MSO

GIS Room, WMRC Building,
Central Luzon State University Compound
Maharlika Highway, Muñoz City
Contact Nos. (044) 456-0690, 0917-9313827

Pampanga MSO

Diosdado Macapagal Government Center
Maimpis, San Fernando City
Contact Nos. (045) 963-4650, (045) 963-4646 or 49,
0910-3725623

REGION IV-A:

Southern Tagalog MSO

Provincial Planning and Development Office
Laurel Park, Capitol Site, Batangas City
Contact Nos. (043) 723-3286, 0919-9750907

REGION IV-B:

Puerto Princesa MSO

DENR-PENRO Compound,
Brgy. Santa Monica, Puerto Princesa City
Contact Nos. (048) 433-5638, (048) 433-5639,
0928-7545363

REGION V:

Legazpi City MSO

DENR-Ecosystems Research and Dev't Service,
Kalikasan Park, Anahaw Vill., Sagpon, Legazpi City
Contact Nos. (052) 481-1515, (052) 481-1542,
(052) 480-9825, 0920-4378877

REGION VI:

Iloilo City MSO

DENR – Forestry Building,
Parola, Fort San Pedro, Iloilo City
Contact Nos. (033) 336-5480, (033) 336-1013,
0919-8873862

REGION VII:

Cebu City MSO

Room 301, Osmeña Bldg. II, Osmeña Blvd, Cebu City
Contact Nos. (032) 505-9945, 0932-6418592

REGION VIII:

Tacloban City MSO

DENR Compound, Sto. Niño Extension, Tacloban City
Contact Nos. (053) 325-6223, (053) 321-3386,
0921-3628489

REGION IX:

Zamboanga City MSO

DENR CENRO West
General Vicente Alvarez St., Zone 4, Zamboanga City
Contact Nos. (062) 991-2149, (062) 992-2484,
0935-8609439

Zamboanga del Sur MSO

4th floor Pantaran Building, Rizal Avenue,
Balingasan District, Pagadian City
Contact Nos. (062) 215-4065, 0907-2777422

REGION X:

Cagayan de Oro City MSO

Day Care Center Building, DENR-Compound,
Macabalan (Puntod), Cagayan de Oro City
Contact Nos. (088) 856-9050, (088) 856-9591,
0926-4148976

REGION XI:

Davao City MSO

FRCD Building, DENR-Compound
Lanang, Davao City
Contact Nos. (082) 234-4401, (082) 234-7441,
0915-6127770

REGION XII:

Koronadal City MSO

DENR Region 12, Land Evaluation Party Office,
Aurora Street, Koronadal City, South Cotabato
Contact Nos. (083) 228-8476, 0908-5459367,
0998-9840921

REGION XII:

Butuan City MSO

Day Care Center Building, DENR Compound,
Ambago, Butuan City, Agusan del Norte
Contact Nos. (085) 342-6124, (085) 341-3250,
0948-6209442, 0926-6835521

List of Temporary and Preliminary Notices

(in force as of 31 July 2018)

07(039)P/18 – NEGROS, E. COAST, Refugio Pass – Submarine Pipeline

06(032)P/18 – LUZON, W. COAST, San Fernando Harbor – Buoy

01(004)P/18 – SULU ARCHIPELAGO – Recommended Route

07(040)P/17 – MINDANAO, W. COAST, Moro Gulf – Recommended Route

02(014)P/17 – MINDANAO, N. COAST, Butuan Bay – Submarine Pipeline

TABLE OF CONTENTS

| | |
|---------------------------------|----|
| Index of Charts Affected | 1 |
| Notices to Mariners | 2 |
| Temporary & Preliminary Notices | 14 |
| List of Lights Corrections | 15 |
| Coast Pilot Corrections | |
| Navigational Warnings | 16 |
| Publication Notices | 28 |

I**INDEX OF CHARTS AFFECTED**

| Charts No. | Notices Nos. | | Charts No. | Notices Nos. |
|-------------------|---------------------|--|-------------------|---------------------|
| 1515 | 07(034)18 | | 4466 | 07(040)P/18 |
| | 07(035)18 | | | |
| | | | 4466A | 07(040)P/18 |
| 1523 | 07(039)18 | | | |
| | | | 4603 | 07(038)18 |
| 1536 | 07(038)18 | | | |
| | | | 4624 | 07(039)18 |
| 1541 | 07(034)18 | | | |
| | 07(035)18 | | 4656 | 07(039)18 |
| | | | | |
| 1548 | 07(040)P/18 | | 4706 | 07(034)18 |
| | | | | 07(035)18 |
| 4212 | 07(037)18 | | | 07(040)P/18 |
| | | | | |
| 4213 | 07(037)18 | | 4708 | 07(038)18 |
| | | | | 07(040)P/18 |
| 4219 | 07(034)18 | | | |
| | 07(035)18 | | 4715 | 07(034)18 |
| | | | | 07(035)18 |
| 4236 | 07(036)18 | | | |
| | | | 4718 | 07(034)18 |
| 4243 | 07(036)18 | | | 07(035)18 |
| | | | | 07(040)P/18 |
| 4428 | 07(040)P/18 | | | |
| | | | 4719 | 07(038)18 |

II NOTICES TO MARINERS

***07(034)18 – MASBATE, NE. COAST, Masbate Pass – Submarine Cable**

Chart 1515 1Ed 02/29/2012 [WGS-84 Datum] Last NM 02(005)18



INSERT  joining: 12° 23.63' N., 123° 44.49' E.
12° 22.39' N., 123° 43.53' E.
12° 21.66' N., 123° 43.33' E.
12° 21.34' N., 123° 43.37' E.
12° 21.00' N., 123° 43.58' E.
12° 20.65' N., 123° 43.88' E.
12° 20.34' N., 123° 44.02' E.
12° 19.57' N., 123° 44.14' E.
12° 19.26' N., 123° 44.12' E.
12° 18.85' N., 123° 43.89' E.
12° 18.37' N., 123° 43.74' E.
12° 17.51' N., 123° 43.67' E.
12° 17.35' N., 123° 43.63' E.
12° 17.22' N., 123° 43.54' E.
12° 17.10' N., 123° 43.42' E.

Chart 1541 1Ed 02/02/2012 [WGS-84 Datum] Last NM 12(283)15

INSERT  joining: 12° 23.63' N., 123° 44.49' E.
12° 22.39' N., 123° 43.53' E.
12° 21.66' N., 123° 43.33' E.
12° 21.34' N., 123° 43.37' E.
12° 21.00' N., 123° 43.58' E.
12° 20.65' N., 123° 43.88' E.
12° 20.34' N., 123° 44.02' E.
12° 19.57' N., 123° 44.14' E.
12° 19.26' N., 123° 44.12' E.
12° 18.85' N., 123° 43.89' E.
12° 18.37' N., 123° 43.74' E.
12° 17.51' N., 123° 43.67' E.
12° 17.35' N., 123° 43.63' E.
12° 17.22' N., 123° 43.54' E.
12° 17.10' N., 123° 43.42' E.

legend, Submarine Cables, centered at: 13° 04.84' N., 123° 42.09' E.

Continued to Page 3.

II NOTICES TO MARINERS

Continued from Page 2.

Chart 4219 1Ed 10/1958 Rev 06/1980 [Luzon Datum] Last NM 08(044)17



INSERT  joining: 12° 23.71' N., 123° 44.41' E.
12° 22.47' N., 123° 43.45' E.
12° 21.74' N., 123° 43.25' E.
12° 21.42' N., 123° 43.28' E.
12° 21.08' N., 123° 43.49' E.
12° 20.73' N., 123° 43.80' E.
12° 20.42' N., 123° 43.93' E.
12° 19.65' N., 123° 44.05' E.
12° 19.34' N., 123° 44.03' E.
12° 18.93' N., 123° 43.80' E.
12° 18.45' N., 123° 43.66' E.
12° 17.59' N., 123° 43.59' E.
12° 17.43' N., 123° 43.54' E.
12° 17.30' N., 123° 43.46' E.
12° 17.18' N., 123° 43.33' E.

Chart 4706 2Ed 12/2010 [WGS-84 Datum] Last NM 06(030)18

INSERT  joining: 12° 23.6' N., 123° 44.5' E.
12° 22.4' N., 123° 43.5' E.
12° 21.7' N., 123° 43.3' E.
12° 21.3' N., 123° 43.4' E.
12° 21.0' N., 123° 43.6' E.
12° 20.7' N., 123° 43.9' E.
12° 20.3' N., 123° 44.0' E.
12° 19.6' N., 123° 44.1' E.
12° 19.3' N., 123° 44.1' E.
12° 18.8' N., 123° 43.9' E.
12° 18.4' N., 123° 43.7' E.
12° 17.5' N., 123° 43.7' E.
12° 17.3' N., 123° 43.6' E.
12° 17.2' N., 123° 43.5' E.
12° 17.1' N., 123° 43.4' E.

Continued to Page 4.

II NOTICES TO MARINERS

Continued from Page 3.

Chart 4715 1Ed 12/1958 Rev 07/1975 [Luzon Datum] Last NM 02(005)18



INSERT  joining: 12° 23.7' N., 123° 44.4' E.
12° 22.5' N., 123° 43.5' E.
12° 21.7' N., 123° 43.2' E.
12° 21.4' N., 123° 43.3' E.
12° 21.1' N., 123° 43.5' E.
12° 20.7' N., 123° 43.8' E.
12° 20.4' N., 123° 43.9' E.
12° 19.7' N., 123° 44.1' E.
12° 19.3' N., 123° 44.0' E.
12° 18.9' N., 123° 43.8' E.
12° 18.5' N., 123° 43.7' E.
12° 17.6' N., 123° 43.6' E.
12° 17.4' N., 123° 43.5' E.
12° 17.3' N., 123° 43.5' E.
12° 17.2' N., 123° 43.3' E.

Chart 4718 1Ed 10/16/1971 Rev 11/24/1975 [Luzon Datum] Last NM 04(013)18


INSERT  joining: 12° 23.7' N., 123° 44.4' E.
12° 22.5' N., 123° 43.5' E.
12° 21.7' N., 123° 43.2' E.
12° 21.4' N., 123° 43.3' E.
12° 21.1' N., 123° 43.5' E.
12° 20.7' N., 123° 43.8' E.
12° 20.4' N., 123° 43.9' E.
12° 19.7' N., 123° 44.1' E.
12° 19.3' N., 123° 44.0' E.
12° 18.9' N., 123° 43.8' E.
12° 18.5' N., 123° 43.7' E.
12° 17.6' N., 123° 43.6' E.
12° 17.4' N., 123° 43.5' E.
12° 17.3' N., 123° 43.5' E.
12° 17.2' N., 123° 43.3' E.

Note: Accompanying legend is on page 13.
(PLDT; HD 121/18)

II NOTICES TO MARINERS

*07(035)18 – LUZON, SE. COAST, Ticao Pass – Submarine Cable

Chart 1515 1Ed 02/29/2012 [WGS-84 Datum] Last NM 02(005)18


INSERT  joining: 12° 50.28' N., 123° 46.87' E.
12° 49.99' N., 123° 46.63' E.
12° 49.89' N., 123° 46.56' E.
12° 49.71' N., 123° 46.49' E.
12° 49.11' N., 123° 46.43' E.
12° 47.44' N., 123° 45.86' E.
12° 46.44' N., 123° 45.65' E.
12° 45.60' N., 123° 45.41' E.
12° 44.15' N., 123° 45.32' E.
12° 43.30' N., 123° 45.40' E.
12° 42.30' N., 123° 45.77' E.
12° 41.98' N., 123° 45.80' E.
12° 41.51' N., 123° 45.75' E.
12° 41.12' N., 123° 45.80' E.
12° 40.96' N., 123° 45.87' E.
12° 40.77' N., 123° 46.05' E.
12° 39.44' N., 123° 46.68' E.
12° 37.77' N., 123° 47.31' E.
12° 36.49' N., 123° 47.97' E.
12° 35.50' N., 123° 48.14' E.
12° 34.43' N., 123° 47.98' E.
12° 33.33' N., 123° 48.03' E.
12° 32.91' N., 123° 47.91' E.
12° 32.55' N., 123° 47.92' E.
12° 31.00' N., 123° 48.20' E.
12° 30.16' N., 123° 48.07' E.
12° 29.98' N., 123° 47.97' E.
12° 29.79' N., 123° 47.75' E.
12° 29.29' N., 123° 46.90' E.
12° 29.01' N., 123° 45.85' E.


Continued to Page 6.

II NOTICES TO MARINERS

Continued from Page 5.

Chart 1541 1Ed 02/02/2012 [WGS-84 Datum] Last NM 12(283)15

INSERT  joining: 12° 49.11' N., 123° 46.43' E.
12° 47.44' N., 123° 45.86' E.
12° 46.44' N., 123° 45.65' E.
12° 45.60' N., 123° 45.41' E.
12° 44.15' N., 123° 45.32' E.
12° 43.30' N., 123° 45.40' E.
12° 42.30' N., 123° 45.77' E.
12° 41.98' N., 123° 45.80' E.
12° 41.51' N., 123° 45.75' E.
12° 41.12' N., 123° 45.80' E.
12° 40.96' N., 123° 45.87' E.
12° 40.77' N., 123° 46.05' E.
12° 39.44' N., 123° 46.68' E.


 joining: 12° 29.29' N., 123° 46.90' E.
12° 29.01' N., 123° 45.85' E.

Continued to Page 7.

II NOTICES TO MARINERS

Continued from Page 6.

Chart 4219 1Ed 10/1958 Rev 06/1980 [Luzon Datum] Last NM 08(044)17


INSERT  joining: 12° 50.36' N., 123° 46.79' E.
12° 50.07' N., 123° 46.54' E.
12° 49.97' N., 123° 46.48' E.
12° 49.79' N., 123° 46.41' E.
12° 49.19' N., 123° 46.35' E.
12° 47.52' N., 123° 45.78' E.
12° 46.52' N., 123° 45.57' E.
12° 45.68' N., 123° 45.33' E.
12° 44.23' N., 123° 45.23' E.
12° 43.38' N., 123° 45.32' E.
12° 42.38' N., 123° 45.69' E.
12° 42.06' N., 123° 45.72' E.
12° 41.59' N., 123° 45.67' E.
12° 41.20' N., 123° 45.71' E.
12° 41.04' N., 123° 45.78' E.
12° 40.85' N., 123° 45.97' E.
12° 39.52' N., 123° 46.60' E.
12° 37.85' N., 123° 47.23' E.
12° 36.57' N., 123° 47.88' E.
12° 35.58' N., 123° 48.05' E.
12° 34.51' N., 123° 47.89' E.
12° 33.41' N., 123° 47.95' E.
12° 32.99' N., 123° 47.82' E.
12° 32.63' N., 123° 47.83' E.
12° 31.08' N., 123° 48.12' E.
12° 30.24' N., 123° 47.98' E.
12° 30.06' N., 123° 47.88' E.
12° 29.87' N., 123° 47.67' E.
12° 29.37' N., 123° 46.82' E.
12° 29.09' N., 123° 45.76' E.

Continued to Page 8.

II NOTICES TO MARINERS

Continued from Page 7.

Chart 4706 2Ed 12/2010 [WGS-84 Datum] Last NM 06(030)18

INSERT  joining: 12° 50.3' N., 123° 46.9' E.
12° 50.0' N., 123° 46.6' E.
12° 49.9' N., 123° 46.6' E.
12° 49.7' N., 123° 46.5' E.
12° 49.1' N., 123° 46.4' E.
12° 47.4' N., 123° 45.9' E.
12° 46.4' N., 123° 45.7' E.
12° 45.6' N., 123° 45.4' E.
12° 44.1' N., 123° 45.3' E.
12° 43.3' N., 123° 45.4' E.
12° 42.3' N., 123° 45.8' E.
12° 42.0' N., 123° 45.8' E.
12° 41.5' N., 123° 45.8' E.
12° 41.1' N., 123° 45.8' E.
12° 41.0' N., 123° 45.9' E.
12° 40.8' N., 123° 46.0' E.
12° 39.4' N., 123° 46.7' E.
12° 37.8' N., 123° 47.3' E.
12° 36.5' N., 123° 48.0' E.
12° 35.5' N., 123° 48.1' E.
12° 34.4' N., 123° 48.0' E.
12° 33.3' N., 123° 48.0' E.
12° 32.9' N., 123° 47.9' E.
12° 32.5' N., 123° 47.9' E.
12° 31.0' N., 123° 48.2' E.
12° 30.2' N., 123° 48.1' E.
12° 30.0' N., 123° 48.0' E.
12° 29.8' N., 123° 47.8' E.
12° 29.3' N., 123° 46.9' E.
12° 29.0' N., 123° 45.9' E.

Continued to Page 9.

II NOTICES TO MARINERS

Continued from Page 8.

Chart 4715 1Ed 12/1958 Rev 07/1975 [Luzon Datum] Last NM 02(005)18



INSERT  joining: 12° 50.4' N., 123° 46.8' E.
12° 50.1' N., 123° 46.5' E.
12° 50.0' N., 123° 46.5' E.
12° 49.8' N., 123° 46.4' E.
12° 49.2' N., 123° 46.3' E.
12° 47.5' N., 123° 45.8' E.
12° 46.5' N., 123° 45.6' E.
12° 45.7' N., 123° 45.3' E.
12° 44.2' N., 123° 45.2' E.
12° 43.4' N., 123° 45.3' E.
12° 42.4' N., 123° 45.7' E.
12° 42.1' N., 123° 45.7' E.
12° 41.6' N., 123° 45.7' E.
12° 41.2' N., 123° 45.7' E.
12° 41.0' N., 123° 45.8' E.
12° 40.9' N., 123° 46.0' E.
12° 39.5' N., 123° 46.6' E.
12° 37.9' N., 123° 47.2' E.
12° 36.6' N., 123° 47.9' E.
12° 35.6' N., 123° 48.1' E.
12° 34.5' N., 123° 47.9' E.
12° 33.4' N., 123° 47.9' E.
12° 33.0' N., 123° 47.8' E.
12° 32.6' N., 123° 47.8' E.
12° 31.1' N., 123° 48.1' E.
12° 30.2' N., 123° 48.0' E.
12° 30.1' N., 123° 47.9' E.
12° 29.9' N., 123° 47.7' E.
12° 29.4' N., 123° 46.8' E.
12° 29.1' N., 123° 45.8' E.

Chart 4718 1Ed 10/16/1971 Rev 11/24/1975 [Luzon Datum] Last NM 04(013)18

INSERT  joining: 12° 30.1' N., 123° 47.9' E.
12° 29.9' N., 123° 47.7' E.
12° 29.4' N., 123° 46.8' E.
12° 29.1' N., 123° 45.8' E.

(PLDT; HD 122/18)

II NOTICES TO MARINERS

*07(036)18 – LUZON, W. COAST, Manila Harbor – Buoy

Chart 4236 4Ed 04/26/2018 [WGS-84 Datum]



INSERT  at: 14° 38.29' N., 120° 56.31' E.
G

Chart 4243 4Ed 05/2016 [WGS-84 Datum] Last NM 11(065)17

INSERT  at: 14° 38.29' N., 120° 56.31' E.
G

(PCG NM No. 157 of 2018; HD 160/18)

*07(037)18 – LUZON, W. COAST, Subic Bay – Buoy

Chart 4212 1Ed 03/07/2005 [WGS-84 Datum] Last NM 06(029)18



DELETE  *FI(2)R.4s4M* at: 14° 47.97' N., 120° 14.72' E.

Chart 4213 1Ed 03/2006 [WGS-84 Datum] Last NM 06(029)18


DELETE  *FI(2)R.4s4M* at: 14° 47.97' N., 120° 14.72' E.

(SBMA; HD 184/18)

II NOTICES TO MARINERS

*07(038)18 – MINDANAO, N. COAST, Gingoog Bay – Light. Pier

Chart 1536 1Ed 03/26/2018 [WGS-84 Datum] Last NM 06(024)18

DELETE  **F.R** at: 08° 50.90' N., 125° 09.08' E.

 at: 08° 50.95' N., 125° 08.91' E.

Chart 4603 1Ed 09/22/1958 Rev 09/08/1975 [Luzon Datum] Last NM 06(031)18

DELETE " Wharf " at: 08° 51.00' N., 125° 09.50' E.

Chart 4708 2Ed 11/2010 [WGS-84 Datum] Last NM 06(032)18



DELETE  **F.R** at: 08° 50.9' N., 125° 09.1' E.

Chart 4719 1Ed 07/24/1961 Rev 02/12/1985 [Luzon Datum] Last NM 06(031)18

DELETE  **F.R** at: 08° 51.0' N., 125° 09.0' E.

" Wharf " at: 08° 51.5' N., 125° 08.0' E.

 at: 08° 50.8' N., 125° 08.8' E.

(NAMRIA Research Report; HD 099/18)

II NOTICES TO MARINERS

*07(039)18 – MINDANAO, SE. COAST, Pakiputan Strait – Buoy

Chart 1523 1Ed 06/28/2017 [WGS-84 Datum] Last NM 06(032)18

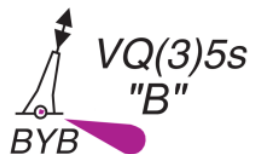
DELETE



at: 07° 05' 40.9"N., 125° 39' 04.4"E.

Chart 4624 2Ed 12/02/1991 [Luzon Datum] Last NM 06(032)18

DELETE



at: 07° 05.76' N., 125° 38.98' E.

Chart 4656 1Ed 02/16/1933 Rev 09/08/1975 [Luzon Datum] Last NM 04(015)18

DELETE



at: 07° 05.8' N., 125° 39.0' E.

(PCG NM No. 182 of 2018; HD 192/17)

II

NOTICES TO MARINERS

To accompany Notice to Mariners 07(034)18

On Chart 1541

SUBMARINE CABLES

Mariners are advised not to anchor or trawl in the vicinity of the submarine cables or they risk prosecution if they so damage it.

II

TEMPORARY & PRELIMINARY NOTICES

***07(040)P/18 – NEGROS, E. COAST, Refugio Pass – Submarine Pipeline**

1. A submarine water pipeline is reported to exist in Refugio Pass and is defined by the following positions (WGS-84 Datum):

10° 28' 39"N., 123° 25' 07"E.

10° 27' 47"N., 123° 25' 58"E.

Charts affected: 1548, 4428, 4466, 4466A, 4706, 4708, and 4718
(NAMRIA Field Report; HD 189/18)

III

LIST OF LIGHTS CORRECTIONS

| NUMBER (1) | NAME (2) | POSITION (3) | CHARACTERISTICS (4) | Elev(m) (5) | Range(NM) (6) | STRUCTURE (7) | REMARKS (8) |
|--------------------------------------|-------------|-------------------------------------|---------------------------|----------------|---------------------------------|------------------|--|
| NCR – NATIONAL CAPITAL REGION | | | | | | | |
| 0051 | F2662 | MANILA Jetty Nr. 4 | 14 33 49 N 120 58 49 E | FI R 5s | 11 | 7 | White concrete column, 8 PA. In WGS-84 Datum 07/18 TE 2018 * |
| | | Harbor Centre Buoy Nr. 7 | 14 38 17 N 120 56 18 E | | | | Green In WGS-84 Datum 07/18 TE 2018 * |
| | * | * | * | * | * | * | * |
| REGION III – CENTRAL LUZON | | | | | | | |
| ZAMBALES | | | | | | | |
| 0709 | | Main Traffic Lane East Lighted Buoy | | | DELETED from the List of Lights | | 07/18 |
| REGION IV-B – MIMAROPA | | | | | | | |
| ROMBLON | | | | | | | |
| 0183 | F2512 | AZAGRA | 12 16 12 N 122 37 54 E | FI W 5s | 10 | 16 | White concrete tower, 10 TE 2018 07/18 * |
| REGION VI – WESTERN VISAYAS | | | | | | | |
| ILOILO | | | | | | | |
| 0207 | F2326 | ILOILO JETTY (Green) | 10 41 32 N 122 35 02 E | FI G 5s | 8 | 7 | White GRP tower, 6 fl. 0.7 Vis 047°-038° (351°) In WGS-84 Datum 07/18 TE 2018 * |
| REGION XI – DAVAO REGION | | | | | | | |
| DAVAO del SUR | | | | | | | |
| | | Davao Port Buoy B | | | DELETED from the List of Lights | | 07/18 |
| | | * | | | | | |
| DAVAO ORIENTAL | | | | | | | |
| 0399 | F2235.3 | MAPANGA | 07 03 00 N 125 57 00 E | FI(2)W 10s | | | PA TE 2018 07/18 * |
| 0410 | F2239.5 | BACULIN POINT | 07 27 00 N 126 35 35 E | FI W 5s | | GRP | TE 2018 07/18 * |
| 0472 | F2239 | LAMIGAN POINT | 06 48 15 N 126 20 54 E | FI W 5s | 10 | 12 | Concrete, 10 TE 2018 07/18 * |

Note: Asterisk “*” indicates new information in the column above it.

IV NAVIGATIONAL WARNINGS

Date: 09 June 2017

Reference: PCG NTM 099-2017 (HD 102/17)

MESSAGE

NAVPHIL 065/17–CEBU, E. COAST, MANDAUE, CEBU–REPAIR/REHABILITATION

THE DEPARTMENT OF PUBLIC WORKS AND HIGHWAYS (DPWH) IS CURRENTLY CONDUCTING REPAIR/REHABILITATION OF PIER FOOTING NUMBER 7 AND PIER FOOTING NUMBER 8 OF OLD MANDAUE-MACTAN BRIDGE WHICH STARTED LAST 10 MAY 2017 AND IS ESTIMATED TO BE COMPLETED BY DECEMBER 2018. THE REPAIR ACTIVITIES WILL BE CONDUCTED AT THE FOLLOWING COORDINATES:

| | |
|----------------------------------|--------------------------------------|
| BRIDGE PIER FOOTING NO. 7 | 10° 19' 13"N., 123° 57' 19"E. |
| BRIDGE PIER FOOTING NO. 8 | 10° 19' 09"N., 123° 57' 21"E. |

ALL SHIPS/WATERCRAFTS TRANSITING THE ABOVE MENTIONED AREAS ARE ADVISED TO TAKE THE NECESSARY PRECAUTIONARY MEASURES.

IV NAVIGATIONAL WARNINGS

Date: 10 October 2017

Reference: PCG NTM 204-2017 (HD 186/17)

MESSAGE

NAVPHIL 106/17 – MINDANAO, N. COAST, ILIGAN BAY – PIER CONSTRUCTION

BARGE HANG ZHUANG Q1, WILL CONSTRUCT A POWER PLANT'S PIER IN KAUSWAGAN, LANA DEL NORTE FROM 23 SEPTEMBER 2017 TO 22 SEPTEMBER 2018, IN THE VICINITY OF THE FOLLOWING COORDINATES:

08° 11' 23"N., 124° 06' 53"E.

ALL SHIPS/WATERCRAFTS TRANSITING ALONG THE VICINITY OF THE ABOVE MENTIONED AREA ARE ADVISED TO OBSERVE SAFE DISTANCE FROM THE VESSEL AND TAKE NECESSARY PRECAUTIONARY MEASURES AT ALL TIMES.

IV
NAVIGATIONAL WARNINGS

Date: 23 March 2018

Reference: PCG NTM 062-2018 (HD 055/18)

MESSAGE

NAVPHIL 036/18 – LUZON, W. COAST, PASIG RIVER – CONSTRUCTION WORKS

DUMDUMA CONTRUCTION AND TRADING CORP. IS CONSTRUCTING THE SAN JUAN RIVER VIADUCT FROM 05 MARCH 2018 TO 31 DECEMBER 2019 WITHIN THE VICINITY OF THE FOLLOWING COORDINATES:

14° 35' 26.63"N., 121° 00' 49.67"E.
14° 35' 23.39"N., 121° 00' 50.40"E.
14° 35' 23.15"N., 121° 00' 51.12"E.

ALL SHIPS/WATERCRAFTS TRANSITING THE ABOVE MENTIONED AREA ARE ADVISED TO TAKE NOTE OF THE INFORMATION AND TAKE NECESSARY PRECAUTIONARY MEASURES AT ALL TIMES.

IV NAVIGATIONAL WARNINGS

Date: 28 June 2018

Reference: PCG NTM 142-2018 (HD 149/18)

MESSAGE

NAVPHIL 081/18 – LUZON W. COAST, MANILA BAY – GEOTECHNICAL INVESTIGATION

THE GEOTHECNICS PHIL. INC., WILL UNDERTAKE A GEOTECHNICAL INVESTIGATION WORKS FOR A PROPOSED MANILA BAY RECLAMATION PROJECT FROM 19 JUNE 2018 TO 30 SEPTEMBER 2018 WITHIN THE AREA BOUNDED BY THE FOLLOWING COORDINATES:

| POSITIONS | LATITUDE | LONGITUDE |
|------------------|-------------------------|--------------------------|
| A | 14° 34' 29.26"N. | 120° 55' 56.91"E. |
| B | 14° 33' 47.41"N. | 120° 56' 36.88"E. |
| C | 14° 34' 28.56"N. | 120° 57' 19.49"E. |
| D | 14° 35' 02.50"N. | 120° 57' 31.60"E. |
| E | 14° 35' 21.83"N. | 120° 57' 06.77"E. |
| F | 14° 34' 58.28"N. | 120° 56' 37.46"E. |
| G | 14° 34' 55.94"N. | 120° 55' 56.56"E. |

ALL SHIPS/WATERCRAFTS TRANSITING THE ABOVE MENTIONED AREAS ARE ADVISED TO TAKE NOTE OF THE INFORMATION AND TAKE NECESSARY PRECAUTIONARY MEASURES AT ALL TIMES.

IV

NAVIGATIONAL WARNINGS

Date: 12 July 2018

Reference: PCG NTM 167-2018 (HD 167/18)

MESSAGE

NAVPHIL 090/18 – LUZON, W. COAST, MANILA BAY – DRILLING WORKS

THE GEOTECHNICS PHILIPPINES INC., WILL CONDUCT GEOTECHNICAL INVESTIGATION AND DRILLING WORKS FOR THE PROPOSED SANGLEY INTERNATIONAL AIRPORT IN CAVITE CITY FROM 15 JULY 2018 TO 31 AUGUST 2018 WITHIN THE AREA BOUNDED BY THE FOLLOWING COORDINATES:

**14° 26' 56.580"N., 120° 52' 35.868"E.
14° 28' 07.680"N., 120° 51' 33.048"E.
14° 28' 25.356"N., 120° 51' 54.864"E.
14° 29' 30.228"N., 120° 50' 58.920"E.
14° 31' 45.372"N., 120° 53' 44.052"E.
14° 29' 41.856"N., 120° 55' 30.864"E.
14° 28' 54.768"N., 120° 55' 12.720"E.**

ALL SHIPS/WATERCRAFTS TRANSITING THE ABOVE MENTIONED AREA ARE ADVISED TO TAKE NOTE OF THE INFORMATION AND TAKE NECESSARY PRECAUTIONARY MEASURES AT ALL TIMES.

IV
NAVIGATIONAL WARNINGS

Date: 13 July 2018

Reference: Letter of Blue Horizon Shipping (HD 170/18)

MESSAGE

NAVPHIL 091/18 – LUZON, W. COAST, MANILA BAY – DREDGING

BLUE HORIZON SHIPPING & LOGISTICS SERVICES INC., UTILIZING HOPPER BARGE YUE QING YUAN HUO 6170 AND DREDGER BARGE YUE GONG BO 34 IS CONDUCTING DREDGING WORK FROM 08 JULY 2018 TO 07 AUGUST 2018 AT THE CAVITE GATEWAY TERMINAL (CGT) IN TANZA, CAVITE AT THE FOLLOWING COORDINATES:

14° 21' 52" N., 120° 46' 52" E.

ALL SHIPS/WATERCRAFTS TRANSITING THE ABOVE MENTIONED AREAS ARE ADVISED TO TAKE NOTE OF THE INFORMATION AND TAKE NECESSARY PRECAUTIONARY MEASURES AT ALL TIMES.

IV

NAVIGATIONAL WARNINGS

Date: 16 July 2018

Reference: PCG NTM 170-2018 (HD 172/18)

MESSAGE

NAVPHIL 093/18 – LUZON, W. COAST, MARIKINA RIVER – CONSTRUCTION WORKS

URBAN INTEGRATED CONSULTANTS, INC. (UICI) IS CONSTRUCTING A BRIDGE CROSSING THE MARIKINA RIVER FROM 09 JULY 2018 TO 30 SEPTEMBER 2018 AT THE FOLLOWING POSITIONS:

14° 35' 37.20"N., 121° 04' 56.61"E.

ALL SHIPS/WATERCRAFTS TRANSITING THE ABOVE MENTIONED AREA ARE ADVISED TO TAKE NOTE OF THE INFORMATION AND TAKE NECESSARY PRECAUTIONARY MEASURES AT ALL TIMES.

IV

NAVIGATIONAL WARNINGS

Date: 23 July 2018

Reference: Royal Cargo Letter (HD 176/18)

MESSAGE

NAVPHIL 097/18 – LUZON, SW. COAST – VERDE ISLAND PASSAGE – ROCK INSTALLATION

SHELL PHILIPPINE EXPLORATION (SPEX), UTILIZING FPV JOSEPH PLATEAU IS CURRENTLY WORKING AS THE ROCK INSTALLATION VESSEL FOR THE MALAMPAYA GAS EXPORT PIPELINE FROM 20 JULY 2018 TO 31 AUGUST 2018 AT THE FOLLOWING COORDINATES:

| POSITIONS | LATITUDE | LONGITUDE |
|--|---------------------|----------------------|
| Gas Export Pipeline KP 469 | 13° 28.37'N. | 121° 05.53'E. |
| Approximate Batangas Bay Location B | 13° 46.5'N. | 120° 59'E. |

NAVPHIL 082/18 IS HEREBY CANCELED.

ALL SHIPS/WATERCRAFTS TRANSITING THE ABOVE MENTIONED AREAS ARE ADVISED TO OBSERVE SAFE DISTANCE OF FIVE (5) NAUTICAL MILES FROM THE VESSEL AND TAKE NECESSARY PRECAUTIONARY MEASURES AT ALL TIMES.

IV

NAVIGATIONAL WARNINGS

Date: 24 July 2018

Reference: PCG NTM 176-2018 (HD 182/18)

MESSAGE

NAVPHIL 098/18 – LUZON N. COAST, LUZON STRAIT – CABLE RE-ROUTE SURVEY

BENLINE AGENCY, UTILIZING RV NORTHERN ENDEAVOUR WILL CONDUCT A CABLE RE-ROUTE SURVEY IN LUZON STRAIT FROM 23 JULY 2018 TO 18 AUGUST 2018 ALONG THE LINE DEFINED BY THE FOLLOWING POSITIONS:

SEGMENT 13 ROUTE OPTION 1

- A 20° 21' 49.02"N., 124° 21' 58.08"E.
- B 20° 25' 11.46"N., 124° 09' 34.80"E.
- C 20° 28' 22.80"N., 123° 56' 51.06"E.
- D 20° 28' 47.10"N., 123° 40' 12.78"E.
- E 20° 28' 04.71"N., 123° 40' 12.06"E.
- F 20° 29' 05.88"N., 123° 27' 20.82"E.
- G 20° 28' 57.42"N., 123° 18' 54.06"E.
- H 20° 28' 53.88"N., 123° 15' 21.78"E.
- I 20° 28' 51.48"N., 123° 12' 57.48"E.
- J 20° 25' 30.48"N., 123° 06' 09.30"E.
- K 20° 24' 23.46"N., 123° 03' 53.22"E.
- L 20° 15' 38.76"N., 122° 57' 25.74"E.

SEGMENT 13 ROUTE OPTION 2

- 1 19° 54' 12.60"N., 123° 44' 01.86"E.
- 2 20° 02' 06.00"N., 123° 34' 44.22"E.
- 3 20° 05' 58.02"N., 123° 30' 29.10"E.
- 4 20° 07' 05.04"N., 123° 29' 15.42"E.
- 5 20° 08' 46.92"N., 123° 27' 23.46"E.

ALL SHIPS/WATERCRAFTS TRANSITING THE VICINITY OF THE ABOVE MENTIONED AREAS ARE ADVISED TO TAKE NOTE OF THE INFORMATION AND TAKE NECESSARY PRECAUTIONARY MEASURES AT ALL TIMES.

IV

NAVIGATIONAL WARNINGS

Date: 25 July 2018

Reference: PCG NTM 175-2018 (HD 181/18)

MESSAGE

NAVPHIL 099/18 – PHILIPPINE WATERS – TEST FIRING

THE PHILIPPINE NAVY VESSELS WILL CONDUCT TEST FIRING OF THEIR NAVAL GUNS ON THE DATES AND PLACES AS INDICATED:

- A. PB350 AT VICINITY 8 NAUTICAL MILES NORTHWEST OFF PANAMPALAN POINT, POLILLO ISLAND ON 06 AUGUST 2018 IN THE AREA BOUNDED BY THE FOLLOWING COORDINATES:**

| | |
|-----------------|--|
| POINT A: | 15° 08' 15.48"N., 121° 42' 07.50"E. |
| POINT B: | 15° 10' 01.08"N., 121° 44' 41.94"E. |
| POINT C: | 15° 07' 52.38"N., 121° 46' 54.06"E. |
| POINT D: | 15° 05' 59.04"N., 121° 44' 21.48"E. |

ALL SHIPS/WATERCRAFTS TRANSITING THE VICINITY OF THE ABOVE MENTIONED AREAS ARE ADVISED TO TAKE NOTE OF THE INFORMATION AND TAKE NECESSARY PRECAUTIONARY MEASURES AT ALL TIMES.

IV

NAVIGATIONAL WARNINGS

Date: 31 July 2018

Reference: PCG NTM 180-2018 (HD 187/18)

MESSAGE

NAVPHIL 101/18 – LUZON S. COAST, SAN BERNARDINO STRAIT – CABLE REPAIR AND LAYING OPERATIONS

BENLINE AGENCY, UTILIZING CS CABLE RETRIEVER, IS CONDUCTING CABLE REPAIR, TESTING AND LAYING OPERATIONS IN THE WATERS OF CALBAYOG, NORTHERN SAMAR TOWARDS LEGAZPI, ALBAY FROM 27 JULY 2018 TO 25 AUGUST 2018 ALONG THE LINE DEFINED BY THE FOLLOWING POSITIONS:

- | | |
|----|-------------------------------------|
| 1 | 13° 02' 47.58"N., 124° 14' 25.62"E. |
| 2 | 13° 01' 52.77"N., 124° 14' 57.96"E. |
| 3 | 12° 59' 21.97"N., 124° 15' 02.91"E. |
| 4 | 12° 54' 56.40"N., 124° 13' 25.74"E. |
| 5 | 12° 54' 32.31"N., 124° 13' 05.62"E. |
| 6 | 12° 52' 30.66"N., 124° 12' 28.62"E. |
| 7 | 12° 52' 00.60"N., 124° 12' 01.09"E. |
| 8 | 12° 50' 32.58"N., 124° 11' 48.90"E. |
| 9 | 12° 49' 44.62"N., 124° 11' 33.30"E. |
| 10 | 12° 43' 45.12"N., 124° 11' 23.46"E. |
| 11 | 12° 41' 22.69"N., 124° 11' 12.16"E. |
| 12 | 12° 35' 48.73"N., 124° 11' 10.66"E. |
| 13 | 12° 34' 45.84"N., 124° 10' 26.04"E. |
| 14 | 12° 32' 05.43"N., 124° 08' 57.28"E. |
| 15 | 12° 31' 25.60"N., 124° 08' 46.83"E. |
| 16 | 12° 30' 19.20"N., 124° 07' 51.60"E. |
| 17 | 12° 28' 49.17"N., 124° 07' 32.61"E. |
| 18 | 12° 27' 14.28"N., 124° 06' 51.15"E. |
| 19 | 12° 24' 41.04"N., 124° 07' 01.50"E. |
| 20 | 12° 14' 07.80"N., 124° 12' 13.50"E. |
| 21 | 12° 07' 44.37"N., 124° 13' 31.99"E. |

ALL SHIPS/WATERCRAFTS TRANSITING THE VICINITY OF THE ABOVE MENTIONED AREAS ARE ADVISED TO TAKE NOTE OF THE INFORMATION AND TAKE NECESSARY PRECAUTIONARY MEASURES AT ALL TIMES.

IV

NAVIGATIONAL WARNINGS

Date: 31 July 2018

Reference: Seabird Ship Management Letter (HD 188/18)

MESSAGE

**NAVPHIL 102/18 – LUZON, W. COAST, MANILA BAY – HYDROGRAPHIC SURVEY
AND SOIL SAMPLING**

**UNITED SURVEYORS PTE. LTD., UTILIZING MTUG CHRISTIANSEN VI AND
MOTOR LAUNCH MARIA LOURDEZ, IS CONDUCTING HYDROGRAPHIC SURVEY
AND SOIL SAMPLING AT MARIVELES AREA FROM 25 JULY 2018 TO 14 AUGUST
2018 WITHIN THE AREAS BOUNDED BY THE FOLLOWING COORDINATES:**

| | |
|------------------|--------------------------------------|
| POINT 1: | 14° 25.437'N., 120° 29.721'E. |
| POINT 2: | 14° 25.809'N., 120° 30.311'E. |
| POINT 3: | 14° 25.257'N., 120° 30.498'E. |
| POINT 4: | 14° 25.052'N., 120° 31.375'E. |
| POINT 5: | 14° 24.662'N., 120° 32.050'E. |
| POINT 6: | 14° 25.045'N., 120° 34.108'E. |
| POINT 7: | 14° 27.326'N., 120° 36.044'E. |
| POINT 8: | 14° 27.199'N., 120° 36.317'E. |
| POINT 9: | 14° 26.505'N., 120° 35.770'E. |
| POINT 10: | 14° 25.360'N., 120° 35.048'E. |
| POINT 11: | 14° 25.014'N., 120° 34.764'E. |
| POINT 12: | 14° 24.945'N., 120° 34.657'E. |
| POINT 13: | 14° 24.327'N., 120° 32.700'E. |
| POINT 14: | 14° 24.385'N., 120° 31.480'E. |
| POINT 15: | 14° 24.809'N., 120° 30.558'E. |
| POINT 16: | 14° 24.932'N., 120° 30.238'E. |

**ALL SHIPS/WATERCRAFTS TRANSITING THE ABOVE MENTIONED AREA
ARE ADVISED TO TAKE NOTE OF THE INFORMATION AND TAKE NECESSARY
PRECAUTIONARY MEASURES AT ALL TIMES.**

V

PUBLICATION NOTICES

1. Newly Published Nautical Chart

a. Chart 4601 – Kamanga Port

Scale 1:2,000, 1st Edition, 20 June 2018

Lower Left Corner Coordinates: 05° 51' 33"N., 125° 04' 32"E.

Upper Right Corner Coordinates: 05° 52' 15"N., 125° 05' 36"E.

Call the NAMRIA Map Sales Office (MSO) – Manila Branch at telephone numbers (+632) 245-9498 and (+632) 241-3494 local 117 for details regarding the purchase of the abovementioned publication.

Intentionally left as blank

REQUEST FOR CORRECTIVE INFORMATION

Mariners are requested to notify the **Hydrography Branch, NAMRIA** of any changes or discrepancies found on Charts published by this office especially if this affect navigational safety in Philippine Waters. Reports may be sent by facsimile (FAX No. (632) 242 20 90) or by speed mail to:

NATIONAL MAPPING AND RESOURCE INFORMATION AUTHORITY
Hydrography Branch
421 Barraca Street, San Nicolas
1010 Manila, Philippines
Attention: Maritime Affairs Division

Reports may also be sent by electronic mail (e-mail) to:

maritime.affairs@namria.gov.ph

(Please send the information in format similar to that found at the back cover of this publication)

REPORT OF SIGHTING/DISCOVERY

General locality _____

Date _____ Time _____

Approximate Position: Latitude. _____ N.,

Longitude. _____ E.

Reference datum: _____

Position Determined by (Method/Instrument used):

Nature/description of MSI (*Floating hazard, unlit light station, uncharted shoals, adrift vessels etc.*)

Weather/sea condition in the locality _____

MSI Reported by:

Master or Navigator

Vessels/Country Registry

Enroute to: _____

To: The Director
Hydrography Branch
421 Barraca Street, San Nicolas
1010 Manila, PHILIPPINES
Fax No. (632) 242-20-90
E-mail: icsu_hd@namria.gov.ph