



# PHILIPPINE NOTICES TO MARINERS

**Edition No.: 05**  
**31 May 2018**

**Notices Nos.: 017 to 022**

---

## CONTENTS

- I Index of Charts Affected
  - II Notices to Mariners
  - III Corrections to Nautical Publications
  - IV Navigational Warnings
  - V Publication Notices
- 

Produced by the Hydrography Branch

Published by the  
Department of Environment and Natural Resources  
**NATIONAL MAPPING AND RESOURCE INFORMATION AUTHORITY**

Notices to Mariners – Philippine edition are now on- line at  
***[http:// www.namria.gov.ph/download.php](http://www.namria.gov.ph/download.php)***

*Subscription may be requested thru e-mail at [icsu-hd@namria.gov.ph](mailto:icsu-hd@namria.gov.ph)*

**THE PHILIPPINE NOTICES TO MARINERS** is the monthly publication produced by the Hydrography Branch of the National Mapping and Resource Information Authority (NAMRIA). It contains the recent charts correction data, updates to nautical publications, and other information that is vital for the safety of navigation on Philippine waters.

Copies in digital format may be obtained by sending a request through e-mail address: [oss@namria.gov.ph](mailto:oss@namria.gov.ph) or by downloading at the NAMRIA website: [www.namria.gov.ph/download.php](http://www.namria.gov.ph/download.php).

Masters of vessels and other concerned are requested to advance any report of dangers to navigation and other information affecting Philippine Charts and Coast Pilots which may come to their attention to the **Director, Hydrography Branch**. If such information warrants urgent attention like for instance the non-existence of aids to navigation or failure of light beacons or similar structure or discovery of new shoals, all concerned are requested to contact NAMRIA directly through the following portals:

Mail: NAMRIA-Hydrography Branch, 421 Barraca St., San Nicolas, 1010 Manila, Philippines  
E-mail: [oss@namria.gov.ph](mailto:oss@namria.gov.ph)  
Fax: (+632) 242-2090

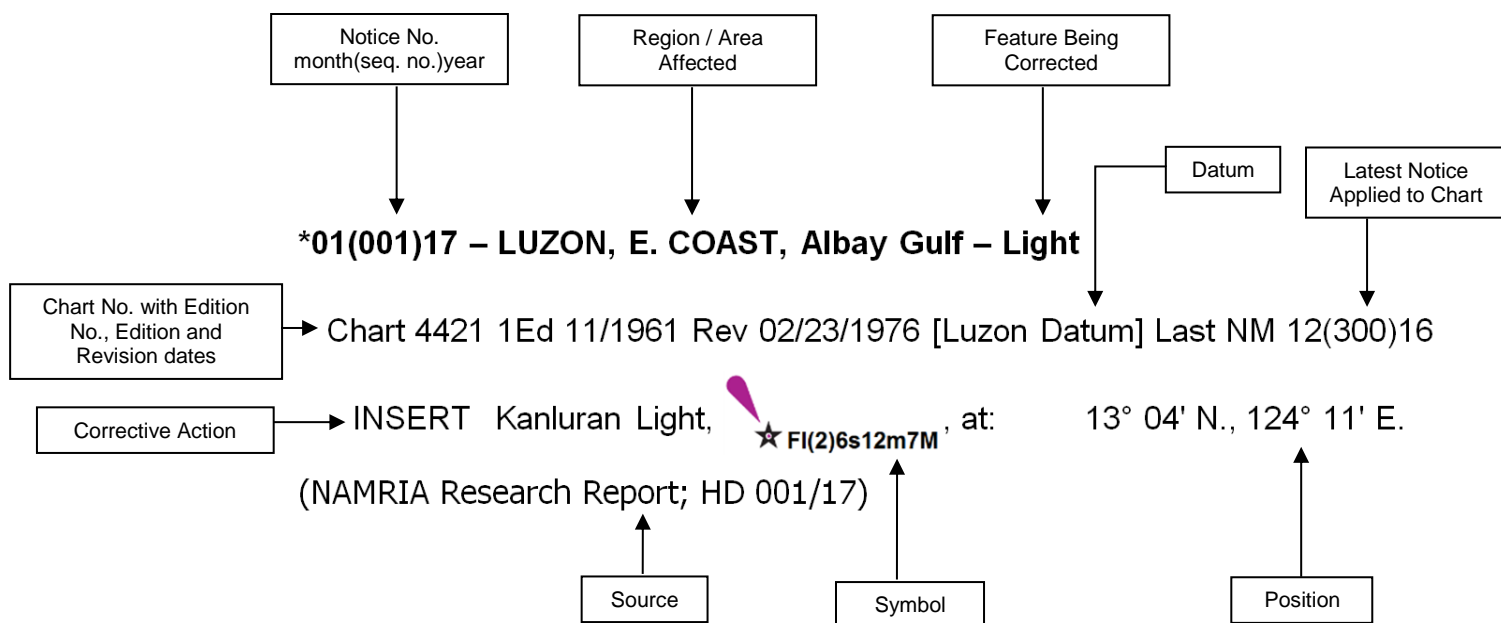
The form at the back cover page of this publication must be used in reporting information on dangers to navigation, lighted aids, and other features that should be included in the nautical charts.

# Explanatory Notes

- The Philippine Notices to Mariners is divided to following sections:

**Section I. Index of Charts Affected** – Contains the list of all nautical charts which have been affected by Notices to Mariners and the notice numbers which have affected them.

**Section II-A. Notices to Mariners** - Contains corrections to nautical charts in sequential number with the indication of the month and year of its issuance. The illustration below describes the elements that comprise a typical notice:



Notice No. preceded by asterisk “ \* ” indicates that the information is based upon original Philippine source.

**Section II-B. Temporary & Preliminary Notices** – Contains Notices to Mariners that temporarily affects the nautical charts or have preliminary information that is subject to further verification. The capital “P” or “T” affixed in the number of any notice denotes “preliminary” or “temporary”, respectively.

A list of Temporary and Preliminary Notices that are still in force, as well as those that are canceled, is published in this publication every month. The list may be read on page iv.

**Section III-A. Corrections to List of Lights** – Contains the corrections to the latest edition of the Philippine List of Lights. The entire entry for each light will be printed and the columns that contains updates will be denoted by an asterisk “ \* ”. All columns will be denoted by asterisks in the case of new lights.

This section is intended to be cut out and pasted on the section of the List of Lights that is being corrected.

All updates to lighted aids, including their operational status, will be published in this section. All directions and bearings are measured clockwise from true the North 000° to 360°. Bearing on lights is based on the observer from seaward toward the light. The visibility assigned to the lights never exceeds the calculated distance at which they can be seen from a height of 4.57 meters above the level of the water at high tide.

Changes in aids to navigation, their maintenance and correction of deficiencies in operation are under the operation of the Philippine Coast Guard. Report of defects and recommendations concerning aids to navigation should be forwarded to the Commandant of the Philippine Coast Guard.

**Section III-B. Coast Pilot Corrections** – Contains the corrections to the latest edition of the Philippine Coast Pilot book.

**Section IV. Navigational Warnings** – Contains the reprints of all previously issued navigational warnings that are still in effect as of the publication date of this edition of the Philippine Notices to Mariners.

**Section V. Publication Notices** – Contains the latest updates on the nautical charts, electronic navigational charts, and other nautical publications of NAMRIA.

2. NAMRIA issues Notices to Mariners and Navigational Warnings sourced from private entities, foreign publications, national government agencies, and local government units. Such information is published for the sake of safety of navigation on Philippine waters and does not imply recognition of the legal validity of the information issued by the abovementioned sources.
3. While every effort is made to ensure the accuracy of NAMRIA nautical charts and publications, users should bear in mind that it may not be complete or up-to-date, especially in areas where there are extensive developments. Mariners are advised to exercise prudence and to also refer to all navigational equipment aboard ship and use a lookout during navigation.
4. Masters of vessels are warned that great care should be exercised in navigating Philippine waters because of the low visibility and occasional failure of some navigational lights. Buoys and beacons are sometimes lost or destroyed specially after typhoons. Temporary deficiencies in the standard aids to navigation published in this office may have been corrected before subsequent notice is issued.
5. Positions obtained from satellite navigation systems, such as GPS, are normally referred to the WGS-84 Datum. Such position may only be plotted on NAMRIA nautical charts that are also referred to the WGS-84 Datum. Mariners should take note that due to the age and quality of some of information, such satellite-derived positions may be more accurate than charted details.

Nautical Charts, Topographic Maps, Tide and Current Tables and related publications are available for sale at the following NAMRIA Map Sales Offices (MSO):

**METRO MANILA:****NAMRIA Main Office MSO**

Fort Andres Bonifacio, Taguig City  
Contact Nos. (02) 810-4831 to 34 local 240,  
(02) 810-5467, 0919-298990

**Manila MSO**

Hydrography Branch  
421 Barraca Street, San Nicolas, Manila  
Contact Nos. (02) 241-3494 to 96 local 117,  
(02) 245-9498, 0919-6259276

**DENR Central Office MSO**

Forest Management Bureau (FMB) Compound  
Visayas Avenue, Quezon City  
Contact Nos. (02) 925-1157, 0915-5433557

**REGION I:****San Fernando (La Union) MSO**

DENR Government Center  
Sevilla, San Fernando City  
Contact Nos. (072) 700-7957, (072) 242-6201,  
0927-9187175

**REGION II:****Cagayan MSO**

DENR – LEP, Building II  
Carig, Tuguegarao City  
Contact Nos. (072) 700-7957, (072) 242-6201,  
0999-4086917

**CORDILLERA ADMINISTRATIVE REGION:****Baguio City MSO**

Cottage I Forester Compound,  
PACDAL, Baguio City  
Contact Nos. (074) 442-5429, (074) 442-4531,  
0918-9203590

**REGION III:****Nueva Ecija MSO**

GIS Room, WMRC Building,  
Central Luzon State University Compound  
Maharlika Highway, Muñoz City  
Contact Nos. (044) 456-0690, 0917-9313827

**Pampanga MSO**

Diosdado Macapagal Government Center  
Maimpis, San Fernando City  
Contact Nos. (045) 963-4650, (045) 963-4646 or 49,  
0910-3725623

**REGION IV-A:****Southern Tagalog MSO**

Provincial Planning and Development Office  
Laurel Park, Capitol Site, Batangas City  
Contact Nos. (043) 723-3286, 0919-9750907

**REGION IV-B:****Puerto Princesa MSO**

DENR-PENRO Compound,  
Brgy. Santa Monica, Puerto Princesa City  
Contact Nos. (048) 433-5638, (048) 433-5639,  
0928-7545363

**REGION V:****Legazpi City MSO**

DENR-Ecosystems Research and Dev't Service,  
Kalikasan Park, Anahaw Vill., Sagpon, Legazpi City  
Contact Nos. (052) 481-1515, (052) 481-1542,  
(052) 480-9825, 0920-4378877

**REGION VI:****Iloilo City MSO**

DENR – Forestry Building,  
Parola, Fort San Pedro, Iloilo City  
Contact Nos. (033) 336-5480, (033) 336-1013,  
0919-8873862

**REGION VII:****Cebu City MSO**

Room 301, Osmeña Bldg. II, Osmeña Blvd, Cebu City  
Contact Nos. (032) 505-9945, 0932-6418592

**REGION VIII:****Tacloban City MSO**

DENR Compound, Sto. Niño Extension, Tacloban City  
Contact Nos. (053) 325-6223, (053) 321-3386,  
0921-3628489

**REGION IX:****Zamboanga City MSO**

DENR CENRO West  
General Vicente Alvarez St., Zone 4, Zamboanga City  
Contact Nos. (062) 991-2149, (062) 992-2484,  
0935-8609439

**Zamboanga del Sur MSO**

4<sup>th</sup> floor Pantaran Building, Rizal Avenue,  
Balingasan District, Pagadian City  
Contact Nos. (062) 215-4065, 0907-2777422

**REGION X:****Cagayan de Oro City MSO**

Day Care Center Building, DENR-Compound,  
Macabalan (Puntod), Cagayan de Oro City  
Contact Nos. (088) 856-9050, (088) 856-9591,  
0926-4148976

**REGION XI:****Davao City MSO**

FRCD Building, DENR-Compound  
Lanang, Davao City  
Contact Nos. (082) 234-4401, (082) 234-7441,  
0915-6127770

**REGION XII:****Koronadal City MSO**

DENR Region 12, Land Evaluation Party Office,  
Aurora Street, Koronadal City, South Cotabato  
Contact Nos. (083) 228-8476, 0908-5459367,  
0998-9840921

**REGION XII:****Butuan City MSO**

Day Care Center Building, DENR Compound,  
Ambago, Butuan City, Agusan del Norte  
Contact Nos. (085) 342-6124, (085) 341-3250,  
0948-6209442, 0926-6835521

# **List of Temporary and Preliminary Notices**

(in force as of 30 April 2018)

01(004)P/18 – SULU ARCHIPELAGO – Recommended Route

07(040)P/17 – MINDANAO, W. COAST, Moro Gulf – Recommended Route

02(014)P/17 – MINDANAO, N. COAST, Butuan Bay – Submarine Pipeline

## TABLE OF CONTENTS

Index of Charts Affected	1
Notices to Mariners	2
Temporary & Preliminary Notices	
List of Lights Corrections	8
Coast Pilot Corrections	
Navigational Warnings	9
Publication Notices	24

**I****INDEX OF CHARTS AFFECTED**

<b>Charts No.</b>	<b>Notices Nos.</b>		<b>Charts No.</b>	<b>Notices Nos.</b>
1501	05(022)18		4448	05(017)18
1536	05(019)18		4448A	05(017)18
	05(020)18			
			4603	05(019)18
1546	05(017)18			05(020)18
4212	05(018)18		4647	05(019)18
4213	05(018)18		4708	05(019)18
4236	05(022)18		4719	05(019)18
				05(020)18
4255	05(022)18			
			4726A	05(021)18
4416	05(017)18			



## II NOTICES TO MARINERS

### \*05(017)18 – PANAY, SE. COAST, Iloilo Strait – Light

Chart 1546 1Ed 02/02/2012 [WGS-84 Datum] Last NM 03(010)18

INSERT  **Fl.R.5s** at: 10° 40.04' N., 122° 35.31' E.


Chart 4416 2Ed 12/07/1992 [Luzon Datum] Last NM 03(010)18

INSERT  **Fl.R.5s** at: 10° 40.11' N., 122° 35.22' E.

Chart 4448 2Ed 08/30/2016 [WGS-84 Datum] Last NM 03(008)18

INSERT  **Fl.R.5s** at: 10° 40.04' N., 122° 35.31' E.

Chart 4448A 1Ed 08/30/2016 [WGS-84 Datum] Last NM 03(016)17

INSERT  **Fl.R.5s** at: 10° 40' 02.5"N., 122° 35' 18.6"E.

(PCG NM No. 096 of 2018; HD 089/18)

### \*05(018)18 – LUZON, W. COAST, Subic Bay – Buoy

Chart 4212 1Ed 03/07/2005 [WGS-84 Datum] Last NM 03(009)18



INSERT  **Fl.Y.4s4M** at: 14° 48.17' N., 120° 17.17' E.

Chart 4213 1Ed 03/2006 [WGS-84 Datum] Last NM 03(009)18


INSERT  **Fl.Y.4s4M** at: 14° 48' 09.9"N., 120° 17' 10.1"E.

(SBMA; HD 093/18)

## II NOTICES TO MARINERS

### \*05(019)18 – MINDANAO, N. COAST, Butuan Bay – Anchorage. Pilotage. Port Limits. Light

Chart 1536 1Ed 03/26/2018 [WGS-84 Datum] Last NM 04(016)18


INSERT  at: 08° 58.84' N., 125° 20.03' E.


 at: 08° 59.65' N., 125° 20.31' E.


-----  
*Agusan Port Limits* joining: 09° 05.73' N., 125° 13.09' E.  
09° 09.93' N., 125° 31.59' E.


MOVE Diuata Point Light  Fl.10s20m10M from: 09° 05.57' N., 125° 12.52' E.  
to: 09° 05.62' N., 125° 12.49' E.


Chart 4647 3Ed 09/24/1934 Rev 01/02/1984 [Luzon Datum] Last NM 04(016)18


INSERT  at: 08° 58' 55.2"N., 125° 19' 56.4"E.


 at: 08° 59' 44.0"N., 125° 20' 13.0"E.

 at: 08° 59' 18.8"N., 125° 19' 58.3"E.  
08° 59' 31.4"N., 125° 20' 01.7"E.

DELETE  at: 08° 58' 54.0"N., 125° 19' 51.0"E.  
08° 58' 35.0"N., 125° 19' 46.0"E.  
08° 58' 34.0"N., 125° 19' 47.0"E.  
08° 58' 30.0"N., 125° 19' 42.0"E.  
08° 58' 43.0"N., 125° 20' 06.0"E.  
08° 58' 39.5"N., 125° 20' 06.0"E.

 at: 08° 59' 02.0"N., 125° 19' 54.0"E.  
08° 58' 43.0"N., 125° 20' 02.0"E.

 at: 08° 59' 30.0"N., 125° 19' 58.7"E.  
08° 59' 19.2"N., 125° 19' 59.9"E.


 at: 08° 58' 55.2"N., 125° 20' 00.0"E.  
08° 59' 04.2"N., 125° 19' 56.0"E.

Continued to page 4.

## II NOTICES TO MARINERS

Continued from page 3.

Chart 4603 1Ed 09/22/1958 Rev 09/08/1975 [Luzon Datum] Last NM 04(016)18

INSERT  joining: 09° 05.80' N., 125° 13.00' E.  
09° 10.00' N., 125° 31.50' E.  
*Agusan Port Limits*


MOVE Diuata Point Light  Fl.10s20m10M from: 09° 05.63' N., 125° 12.43' E.  
to: 09° 05.69' N., 125° 12.41' E.

Chart 4708 2Ed 11/2010 [WGS-84 Datum] Last NM 04(016)18




INSERT  joining: 09° 05.7' N., 125° 13.1' E.  
09° 09.9' N., 125° 31.6' E.  
*Agusan Port Limits*

Chart 4719 1Ed 07/24/1961 Rev 02/12/1985 [Luzon Datum] Last NM 04(016)18

INSERT  joining: 09° 05.8' N., 125° 13.0' E.  
09° 10.0' N., 125° 31.5' E.  
*Agusan Port Limits*


MOVE Diuata Point Light  Fl.10s20m10M from: 09° 05.6' N., 125° 12.4' E.  
to: 09° 05.7' N., 125° 12.4' E.

(PPA; HD 095/18 & NAMRIA; HD 084/18, HD 098/18)

## II NOTICES TO MARINERS

### **\*05(020)18 – MINDANAO, N. COAST, Gingoog Bay – Dolphin. Tanks. Wreck. Place Name**

Chart 1536 1Ed 03/26/2018 [WGS-84 Datum] Last NM 04(016)18


INSERT  Dn at: 08° 52.93' N., 125° 02.55' E.  
08° 52.96' N., 125° 02.54' E.  
08° 52.98' N., 125° 02.53' E.  
08° 53.01' N., 125° 02.53' E.

Tanks at: 08° 52.88' N., 125° 02.47' E.

REPLACE  with  at: 08° 54.42' N., 125° 01.76' E.  
08° 53.97' N., 125° 01.76' E.

"Minlagas" by "San Luis" at: 08° 52.50' N., 125° 01.73' E.

Chart 4603 1Ed 09/22/1958 Rev 09/08/1975 [Luzon Datum] Last NM 04(016)18

INSERT  Dn at: 08° 53.00' N., 125° 02.47' E.  
08° 53.02' N., 125° 02.46' E.  
08° 53.05' N., 125° 02.45' E.  
08° 53.07' N., 125° 02.44' E.

Tanks at: 08° 52.95' N., 125° 02.39' E.

REPLACE  with  at: 08° 54.50' N., 125° 01.65' E.  
08° 54.00' N., 125° 01.65' E.

"Minlagas" by "San Luis" at: 08° 52.50' N., 125° 01.97' E.

Chart 4719 1Ed 07/24/1961 Rev 02/12/1985 [Luzon Datum] Last NM 04(016)18


REPLACE "Minlagas" by "San Luis" at: 08° 52.5' N., 125° 01.3' E.


(NAMRIA Research Report; HD 100/18, HD 101/18)


## II NOTICES TO MARINERS


### **\*05(021)18 – PHILIPPINE SEA, Philippine Rise – Marine Reserve**

Chart 4726A 3Ed 06/09/2017 [WGS-84 Datum] Last NM 01(001)18

INSERT  joining: 15° 32.2' N., 123° 58.9' E.  
15° 32.2' N., 124° 33.1' E.  
16° 02.8' N., 124° 33.1' E.  
16° 02.8' N., 123° 58.9' E.

 joining: 15° 42.1' N., 124° 09.2' E.  
15° 42.1' N., 124° 22.8' E.  
15° 52.8' N., 124° 22.8' E.  
15° 52.8' N., 123° 09.2' E.

 Strict Protection Zone  
(see note) at: 15° 48.6' N., 124° 16.0' E.

 Philippine Rise Marine  
Resource Reserve (see note) at: 15° 58.6' N., 124° 14.9' E.

legend, Philippine Rise Marine Resource Reserve, centered at:  
18° 21.0' N., 131° 00.0' E.

legend, Strict Protection Zone, centered at: 18° 00.0' N., 131° 00.0' E.

Note: Accompanying legends are on page 7.  
(Proclamation No. 489; HD 110/18)

### **\*05(022)18 – LUZON, W. COAST, Manila Bay, Manila South Harbor – Light**

Chart 1501 1Ed 02/02/2012 [WGS-84 Datum] Last NM 10(062)17

AMEND characteristics of Manila Jetty Nr. 5 Light from Fl.G.5s7m to  
Fl(3)G.10s7m at: 14° 33.75' N., 120° 58.90' E.

Chart 4236 3Ed 03/2014 [WGS-84 Datum] Last NM 11(065)17

AMEND characteristics of Manila Jetty Nr. 5 Light from Fl.G.5s7m to  
Fl(3)G.10s7m at: 14° 33' 45.0"N., 120° 58' 54.2"E.

Chart 4255 2Ed 01/06/1975 Rev 06/17/1985 [Luzon Datum] Last NM 10(062)17

AMEND characteristics of Manila Jetty Nr. 5 Light from Fl.G.5s7m to  
Fl(3)G.10s7m at: 14° 33.84' N., 120° 58.82' E.

(PCG NM No. 122 of 2018; HD 128/18)

## **II**

# **NOTICES TO MARINERS**

To accompany Notice to Mariners 05(021)18

On Chart 4726A

### PHILIPPINE RISE MARINE RESOURCE RESERVE (PRMRR)

A resource reserve under the National Integrated Protected Areas System Act of 1992 is established in the area covering the Benham Bank.

### STRICT PROTECTION ZONE (SPZ)

All activities are prohibited within the SPZ except those activities authorized by the Philippine government

### III

## LIST OF LIGHTS CORRECTIONS

NUMBER (1)	NAME (2)	POSITION (3)	CHARACTERISTICS (4)	Elev(m) (5)	Range(NM) (6)	STRUCTURE (7)	REMARKS (8)	
<b>REGION III – CENTRAL LUZON</b>								
<b>ZAMBALES</b>								
0716	<i>Nagcaban Point Lighted Buoy</i>	14 48 10 N 120 17 10 E	Fl Y 4s		4	Single X shape, Yellow	In WGS-84 Datum 05/18	
*	*	*	*		*	*	*	
<b>REGION IV-A – CALABARZON</b>								
<b>BATANGAS</b>								
0063	NASUGBU	14 05 06 N 120 37 04 E	Fl G 5s		7	Concrete	TE 2018 05/18	
							*	
<b>NCR – NATIONAL CAPITAL REGION</b>								
0050	F2663	MANILA JETTY NR. 5	14 33 45 N 120 58 54 E	Fl(3)G 10s	7	Concrete	In WGS-84 Datum 05/18	
			*				*	
<b>REGION VI – WESTERN VISAYAS</b>								
<b>GUIMARAS</b>								
0839	JORDAN WHARF	10 40 03 N 122 35 19 E	Fl R 5s			White tower	In WGS-84 Datum 05/18	
*	*	*	*			*	*	
<b>REGION XIII – CARAGA</b>								
<b>AGUSAN del NORTE</b>								
0610	F2253.9	DIUATA POINT	09 05 37 N 125 12 29 E	Fl W 10s	20	10	White aluminum and GRP, 10	In WGS-84 Datum 05/18
			*				*	

Note: Asterisk “ \* ” indicates new information in the column above it.

## **IV NAVIGATIONAL WARNINGS**

Date: 09 June 2017

Reference: PCG NTM 099-2017 (HD 102/17)

### MESSAGE

**NAVPHIL 065/17–CEBU, E. COAST, MANDAUE, CEBU–REPAIR/REHABILITATION**

**THE DEPARTMENT OF PUBLIC WORKS AND HIGHWAYS (DPWH) IS CURRENTLY CONDUCTING REPAIR/REHABILITATION OF PIER FOOTING NUMBER 7 AND PIER FOOTING NUMBER 8 OF OLD MANDAUE-MACTAN BRIDGE WHICH STARTED LAST 10 MAY 2017 AND IS ESTIMATED TO BE COMPLETED BY DECEMBER 2018. THE REPAIR ACTIVITIES WILL BE CONDUCTED AT THE FOLLOWING COORDINATES:**

<b>BRIDGE PIER FOOTING NO. 7</b>	<b>10° 19' 13"N., 123° 57' 19"E.</b>
<b>BRIDGE PIER FOOTING NO. 8</b>	<b>10° 19' 09"N., 123° 57' 21"E.</b>

**ALL SHIPS/WATERCRAFTS TRANSITING THE ABOVE MENTIONED AREAS ARE ADVISED TO TAKE THE NECESSARY PRECAUTIONARY MEASURES.**



## **IV NAVIGATIONAL WARNINGS**

Date: 10 October 2017

Reference: PCG NTM 204-2017 (HD 186/17)

### MESSAGE

**NAVPHIL 106/17 – MINDANAO, N. COAST, ILIGAN BAY – PIER CONSTRUCTION**

**BARGE HANG ZHUANG Q1, WILL CONSTRUCT A POWER PLANT'S PIER IN KAUSWAGAN, LANA DEL NORTE FROM 23 SEPTEMBER 2017 TO 22 SEPTEMBER 2018, IN THE VICINITY OF THE FOLLOWING COORDINATES:**

**08° 11' 23"N., 124° 06' 53"E.**

**ALL SHIPS/WATERCRAFTS TRANSITING ALONG THE VICINITY OF THE ABOVE MENTIONED AREA ARE ADVISED TO OBSERVE SAFE DISTANCE FROM THE VESSEL AND TAKE NECESSARY PRECAUTIONARY MEASURES AT ALL TIMES.**

## **IV**

# **NAVIGATIONAL WARNINGS**

Date: 12 January 2018

Reference: PCG NTM 007-2018 (HD 006/18)

### **MESSAGE**

---

**NAVPHIL 004/18 – CEBU, E. COAST, CEBU CITY – DREDGING ACTIVITIES**

**DREDGING ACTIVITIES WILL BE CONDUCTED ON 12 JANUARY 2018 TO 11 JUNE 2018 IN CEBU CHANNEL OR WITHIN THE AREA BOUNDED BY THE FOLLOWING COORDINATES:**

**POINT A 10° 15' 31.395"N., 123° 53' 25.616"E.**

**POINT B 10° 16' 17.787"N., 123° 53' 15.236"E.**

**POINT C 10° 15' 31.727"N., 123° 53' 29.743"E.**

**POINT D 10° 16' 16.771"N., 123° 53' 19.612"E.**

**ALL SHIPS/WATERCRAFTS TRANSITING THE ABOVE MENTIONED AREAS ARE ADVISED TO TAKE NOTE OF THE INFORMATION AND TAKE NECESSARY PRECAUTIONARY MEASURES AT ALL TIMES.**

## **IV**

# **NAVIGATIONAL WARNINGS**

Date: 23 March 2018

Reference: PCG NTM 062-2018 (HD 055/18)

### **MESSAGE**

---

**NAVPIL 036/18 – LUZON, W. COAST, PASIG RIVER – CONSTRUCTION WORKS**

**DUMDUMA CONTRUCTION AND TRADING CORP. IS CONSTRUCTING THE SAN JUAN RIVER VIADUCT FROM 05 MARCH 2018 TO 31 DECEMBER 2019 WITHIN THE VICINITY OF THE FOLLOWING COORDINATES:**

**14° 35' 26.63"N., 121° 00' 49.67"E.**

**14° 35' 23.39"N., 121° 00' 50.40"E.**

**14° 35' 23.15"N., 121° 00' 51.12"E.**

**ALL SHIPS/WATERCRAFTS TRANSITING THE ABOVE MENTIONED AREA ARE ADVISED TO TAKE NOTE OF THE INFORMATION AND TAKE NECESSARY PRECAUTIONARY MEASURES AT ALL TIMES.**

**IV**  
**NAVIGATIONAL WARNINGS**

Date: 10 April 2018

Reference: PCG NTM 070-2018 (HD 062/18)

**MESSAGE**

---

**NAVPHIL 040/18 – LUZON, W. COAST, MARIKINA RIVER – CONSTRUCTION WORKS**

**URBAN INTEGRATED CONSULTANTS, INC. (UICI) IS CONSTRUCTING A BRIDGE CROSSING THE MARIKINA RIVER FROM 05 FEBRUARY 2018 TO 30 JUNE 2018 AT THE FOLLOWING POSITIONS:**

**14° 35' 37.2"N., 121° 04' 56.61"E.**

**ALL SHIPS/WATERCRAFTS TRANSITING THE ABOVE MENTIONED AREA ARE ADVISED TO TAKE NOTE OF THE INFORMATION AND TAKE NECESSARY PRECAUTIONARY MEASURES AT ALL TIMES.**

**IV**  
**NAVIGATIONAL WARNINGS**

Date: 19 April 2018

Reference: PCG NTM 078-2018 (HD 066/18)

**MESSAGE**

---

**NAVPHIL 043/18 – LUZON, W. COAST, PASIG RIVER – CONSTRUCTION WORKS**

**WING-AN CONSTRUCTION AND DEVELOPMENT CORPORATION IS CURRENTLY RETROFITTING/STRENGTHENING THE MACARTHUR BRIDGE ALONG THE PASIG RIVER BETWEEN LAWTON AND STA. CRUZ, MANILA FROM 13 FEBRUARY 2018 TO 12 JUNE 2018 AT THE FOLLOWING POSITIONS:**

**14° 35' 48.67"N., 120° 58' 49.23"E.**

**ALL SHIPS/WATERCRAFTS TRANSITING THE ABOVE MENTIONED AREA ARE ADVISED TO TAKE NOTE OF THE INFORMATION AND TAKE NECESSARY PRECAUTIONARY MEASURES AT ALL TIMES.**

**IV**  
**NAVIGATIONAL WARNINGS**

Date: 03 May 2018

Reference: PCG NTM 094-2018 (HD 087/18)

MESSAGE

**NAVPIL 050/18 – LUZON, W. COAST, PASIG RIVER – CONSTRUCTION WORKS**

**THE ANGEL LAZARO AND ASSOCIATES INTERNATIONAL CONSULTING ENGINEERS AND ARCHITECTS WILL PERFORM A STUDY ON JONES BRIDGE IN BINONDO – LAWTON, MANILA FROM 29 APRIL 2018 TO 30 JUNE 2018 IN THE AREA BOUNDED BY THE FOLLOWING COORDINATES:**

**14° 35' 46.33"N., 120° 58' 37.60"E.**

**14° 35' 43.26"N., 120° 58' 39.32"E.**

**ALL SHIPS/WATERCRAFTS TRANSITING THE ABOVE MENTIONED AREA ARE ADVISED TO TAKE NOTE OF THE INFORMATION AND TAKE NECESSARY PRECAUTIONARY MEASURES AT ALL TIMES.**

**IV**  
**NAVIGATIONAL WARNINGS**

Date: 04 May 2018

Reference: PCG NTM 090-2018 (HD 080/18)

**MESSAGE**

---

**NAVPIL 052/18 – PALAWAN, N.E. COAST, MALAMPAYA GAS FIELD – OFFSHORE  
ACTIVITY**

**PHILODRILL CORP., UTILIZING MV ENA HABITAT, WILL PERFORM WELL  
PLUG AND ABANDON CAMPAIGN ACTIVITIES FOR APPROXIMATELY TWO (2)  
MONTHS DURATION STARTING ON 06 MAY 2018, AT THIS POSITION:**

**11° 25.817'N., 119° 03.726'E.**

**ALL SHIPS/WATERCRAFTS TRANSITING THE VICINITY OF THE ABOVE  
MENTIONED AREAS ARE ADVISED TO TAKE NOTE OF THE INFORMATION AND  
TAKE NECESSARY PRECAUTIONARY MEASURES AT ALL TIMES.**

## **IV**

# **NAVIGATIONAL WARNINGS**

Date: 10 May 2018

Reference: Letter of Blue Horizon Shipping (HD 096/18)

### MESSAGE

**NAVPIL 053/18 – LUZON, W. COAST, MANILA BAY – DREDGING**

**BLUE HORIZON SHIPPING & LOGISTICS SERVICES INC., UTILIZING HOPPER BARGE YUE QING YUAN HUO 6170, DREDGER BARGE YUE GONG BO 34 AND DREDGER BARGE YUE GUANG ZHOU GONG 0233, IS CONDUCTING DREDGING WORK FROM 08 MAY 2018 TO 07 JUNE 2018 AT THE CAVITE GATEWAY TERMINAL (CGT) IN TANZA, CAVITE AT THE FOLLOWING COORDINATES:**

**14° 21' 52" N., 120° 46' 52" E.**

**ALL SHIPS/WATERCRAFTS TRANSITING THE ABOVE MENTIONED AREAS ARE ADVISED TO TAKE NOTE OF THE INFORMATION AND TAKE NECESSARY PRECAUTIONARY MEASURES AT ALL TIMES.**



# IV

## NAVIGATIONAL WARNINGS

Date: 18 May 2018

Reference: PCG NTM 104 & 105-2018 (HD 103 & 104/18)

### MESSAGE

---

#### NAVPHIL 057/18 – PHILIPPINE WATERS – TEST FIRING

THE PHILIPPINE NAVY VESSELS WILL CONDUCT TEST FIRING OF THEIR NAVAL GUNS ON THE DATES AND PLACES AS INDICATED:

- A. BRP APOLINARIO MABINI (PS36) AT VICINITY 15.6 NAUTICAL MILES SOUTHWEST OFF GUAY POINT, MARIVELES, BATAAN ON 11-12 JUNE 2018 IN THE AREA BOUNDED BY THE FOLLOWING COORDINATES:

POINT A: 14° 21' 00"N., 120° 09' 12"E.  
POINT B: 14° 21' 00"N., 119° 59' 00"E.  
POINT C: 14° 11' 00"N., 119° 59' 00"E.  
POINT D: 14° 11' 00"N., 120° 09' 12"E.

- B. BRP FILIPINO FLOJO (PC386) AT VICINITY 12 NAUTICAL MILES SOUTHEAST OFF MATANAL POINT, TUBURAN, BASILAN ON 25 JUNE 2018 IN THE AREA BOUNDED BY THE FOLLOWING COORDINATES:

POINT A: 06° 24' 48.44"N., 122° 25' 05.16"E.  
POINT B: 06° 32' 48.72"N., 122° 24' 56.60"E.  
POINT C: 06° 33' 01.32"N., 122° 33' 02.52"E.  
POINT D: 06° 24' 49.44"N., 122° 33' 08.34"E.

ALL SHIPS/WATERCRAFTS TRANSITING THE VICINITY OF THE ABOVE MENTIONED AREAS ARE ADVISED TO TAKE NOTE OF THE INFORMATION AND TAKE NECESSARY PRECAUTIONARY MEASURES AT ALL TIMES.

## IV

# NAVIGATIONAL WARNINGS

Date: 22 May 2018

Reference: Proclamation No. 489 (HD 110/18)

### MESSAGE

#### NAVPHIL 058/18 – LUZON, E. COAST, PHILIPPINE SEA – MARINE PROTECTED AREA

THE PHILIPPINE GOVERNMENT, THROUGH PROCLAMATION NO. 489, ESTABLISHED THE PHILIPPINE RISE MARINE RESOURCE RESERVE (PRMRR) IN THE AREA BOUNDED BY THE FOLLOWING GEOGRAPHIC COORDINATES:

BOUNDARY CORNER	LATITUDE	LONGITUDE
01	15° 32' 12"N.	123° 58' 56"E.
02	15° 32' 12"N.	124° 33' 03"E.
03	16° 02' 47"N.	124° 33' 03"E.
04	16° 02' 47"N.	123° 58' 56"E.

A STRICT PROTECTION ZONE IS ESTABLISHED WITHIN THE PRMRR AND IS DEFINED BY THE FOLLOWING GEOGRAPHIC COORDINATES:

BOUNDARY CORNER	LATITUDE	LONGITUDE
01	15° 42' 07"N.	124° 09' 10"E.
02	15° 42' 07"N.	124° 22' 49"E.
03	15° 52' 47"N.	124° 22' 49"E.
04	15° 52' 47"N.	124° 09' 10"E.

ALL SHIPS/WATERCRAFTS TRANSITING THE ABOVE MENTIONED AREAS ARE ADVISED TO TAKE NOTE OF THE INFORMATION AND TAKE NECESSARY PRECAUTIONARY MEASURES AT ALL TIMES.

## IV

# NAVIGATIONAL WARNINGS

Date: 22 May 2018

Reference: PCG NTM 115-2018 (HD 115/18)

### MESSAGE

#### NAVPHIL 059/18 – LUZON W. COAST, BACOR BAY – BATHYMETRIC SURVEY

EGS ASIA INC., IS CONDUCTING BATHYMETRIC SINGLE-BEAM ECHO SOUNDING SURVEY (SBES) AND METOCEAN STUDY AT PROPOSED BACOR RECLAMATION AND DEVELOPMENT PROJECT AT BACOR CITY, CAVITE FROM 21 MAY 2018 TO 30 JULY 2018 WITHIN THE AREA BOUNDED BY THE FOLLOWING COORDINATES:

Point	Latitude	Longitude
1	14° 28' 46.62"N.	120° 55' 15.30"E.
2	14° 27' 40.38"N.	120° 55' 36.42"E.
3	14° 27' 46.92"N.	120° 56' 46.44"E.
4	14° 28' 09.30"N.	120° 57' 36.30"E.
5	14° 28' 30.24"N.	120° 58' 01.80"E.
6	14° 29' 32.58"N.	120° 57' 37.08"E.

ALL SHIPS/WATERCRAFTS TRANSITING THE ABOVE MENTIONED AREA ARE ADVISED TO TAKE NOTE OF THE INFORMATION AND TAKE NECESSARY PRECAUTIONARY MEASURES AT ALL TIMES.

## **IV**

# **NAVIGATIONAL WARNINGS**

Date: 28 May 2018

Reference: NAMRIA (HD 117/18)

### MESSAGE

**NAVPHIL 061/18 – LUZON W. COAST, MANILA BAY– HYDROGRAPHIC SURVEY**

**THE NATIONAL MAPPING AND RESOURCE INFORMATION AUTHORITY (NAMRIA) HYDROGRAPHY BRANCH, UTILIZING BRP HYDROGRAPHER PALMA IS CONDUCTING HYDROGRAPHIC SURVEY ACTIVITIES FROM 23 MAY 2018 UNTIL 31 JULY 2018 WITHIN THE AREA BOUNDED BY THE FOLLOWING COORDINATES:**

**A: 14° 42' 40"N., 120° 45' 17"E.  
B: 14° 38' 05"N., 120° 45' 18"E.  
C: 14° 35' 16"N., 120° 50' 04"E.  
D: 14° 30' 41"N., 120° 51' 21"E.  
E: 14° 25' 35"N., 120° 45' 04"E.  
F: 14° 16' 57"N., 120° 38' 35"E.  
G: 14° 30' 29"N., 120° 54' 04"E.  
H: 14° 30' 43"N., 120° 57' 25"E.  
I: 14° 32' 57"N., 120° 57' 19"E.  
J: 14° 36' 26"N., 120° 54' 57"E.  
K: 14° 40' 59"N., 120° 50' 23"E.**

**ALL SHIPS/WATERCRAFTS TRANSITING THE ABOVE MENTIONED AREAS ARE ADVISED TO TAKE NOTE OF THE INFORMATION AND TAKE NECESSARY PRECAUTIONARY MEASURES AT ALL TIMES.**

## **IV**

# **NAVIGATIONAL WARNINGS**

Date: 29 May 2018

Reference: PCG NTM 106, 109 & 112-2018 (HD 113, 114 & 118/18)

### MESSAGE

#### **NAVPHIL 062/18 – PHILIPPINE WATERS – TEST FIRING**

**THE PHILIPPINE NAVY VESSELS WILL CONDUCT TEST FIRING OF THEIR NAVAL GUNS ON THE DATES AND PLACES AS INDICATED:**

- A. BRP CEBU (PS28) AT VICINITY 8 NAUTICAL MILES WEST OFF KANGTIPAYAN, DIKI ISLAND, LANGUYAN, TAWI-TAWI ON 22-23 JUNE 2018 IN THE AREA BOUNDED BY THE FOLLOWING COORDINATES:**

**POINT A:      05° 24' 50"N., 120° 03' 00"E.**  
**POINT B:      05° 24' 50"N., 119° 53' 00"E.**  
**POINT C:      05° 34' 00"N., 119° 53' 00"E.**  
**POINT D:      05° 34' 00"N., 120° 03' 00"E.**

- B. BRP NESTOR REINOSO (PC380) AT VICINITY 40.2 NAUTICAL MILES SOUTHEAST OFF TAGBIRIRI, ABORLAN, PALAWAN ON 13-15 JUNE 2018 IN THE AREA BOUNDED BY THE FOLLOWING COORDINATES:**

**POINT A:      09° 14.925'N., 119° 06.641'E.**  
**POINT B:      09° 16.819'N., 119° 16.222'E.**  
**POINT C:      09° 06.296'N., 119° 18.984'E.**  
**POINT D:      09° 03.899'N., 119° 09.294'E.**

**ALL SHIPS/WATERCRAFTS TRANSITING THE VICINITY OF THE ABOVE MENTIONED AREAS ARE ADVISED TO TAKE NOTE OF THE INFORMATION AND TAKE NECESSARY PRECAUTIONARY MEASURES AT ALL TIMES.**

## **IV**

# **NAVIGATIONAL WARNINGS**

Date: 29 May 2018

Reference: PCG NTM 117-2018 (HD 119/18)

### MESSAGE

**NAVPHIL 063/18 – LUZON, W. COAST, MANILA BAY – DRILLING WORKS**

**THE GEOTECHNICS PHILIPPINES INC., WILL CONDUCT GEOTECHNICAL INVESTIGATION AND DRILLING WORKS FOR THE PROPOSED SANGLEY INTERNATIONAL AIRPORT IN CAVITE CITY FROM 01 JUNE 2018 TO 15 JULY 2018 WITHIN THE AREA BOUNDED BY THE FOLLOWING COORDINATES:**

**14° 26' 56.580"N., 120° 52' 35.868"E.  
14° 28' 07.680"N., 120° 51' 33.048"E.  
14° 28' 25.356"N., 120° 51' 54.864"E.  
14° 29' 30.228"N., 120° 50' 58.920"E.  
14° 31' 45.372"N., 120° 53' 44.052"E.  
14° 29' 41.856"N., 120° 55' 30.864"E.  
14° 28' 54.768"N., 120° 55' 12.720"E.**

**ALL SHIPS/WATERCRAFTS TRANSITING THE ABOVE MENTIONED AREA ARE ADVISED TO TAKE NOTE OF THE INFORMATION AND TAKE NECESSARY PRECAUTIONARY MEASURES AT ALL TIMES.**

## **V**

### **PUBLICATION NOTICES**

#### **1. Newly Published Nautical Chart**

- a. Chart 4236 – Fairways & Anchorage Chart of Manila Harbor  
Scale 1:10,000, 4<sup>th</sup> Edition, 26 April 2018

Call the NAMRIA Map Sales Office (MSO) – Manila Branch at telephone numbers (+632) 245-9498 and (+632) 241-3494 local 117 for details regarding the purchase of the abovementioned publication.

***Intentionally left as blank***



## REQUEST FOR CORRECTIVE INFORMATION

Mariners are requested to notify the **Hydrography Branch, NAMRIA** of any changes or discrepancies found on Charts published by this office especially if this affect navigational safety in Philippine Waters. Reports may be sent by facsimile (FAX No. (632) 242 20 90) or by speed mail to:

NATIONAL MAPPING AND RESOURCE INFORMATION AUTHORITY  
Hydrography Branch  
421 Barraca Street, San Nicolas  
1010 Manila, Philippines  
Attention: Maritime Affairs Division

Reports may also be sent by electronic mail (e-mail) to:

[maritime.affairs@namria.gov.ph](mailto:maritime.affairs@namria.gov.ph)

*(Please send the information in format similar to that found at the back cover of this publication)*

# REPORT OF SIGHTING/DISCOVERY

General locality \_\_\_\_\_

Date \_\_\_\_\_ Time \_\_\_\_\_

Approximate Position: Latitude. \_\_\_\_\_ N.,

Longitude. \_\_\_\_\_ E.

Reference datum: \_\_\_\_\_

Position Determined by (Method/Instrument used):

\_\_\_\_\_

Nature/description of MSI (*Floating hazard, unlit light station, uncharted shoals, adrift vessels etc.*)

\_\_\_\_\_

\_\_\_\_\_

\_\_\_\_\_

Weather/sea condition in the locality \_\_\_\_\_

MSI Reported by:

\_\_\_\_\_

\_\_\_\_\_

Master or Navigator

Vessels/Country Registry

Enroute to: \_\_\_\_\_

To: The Director  
Hydrography Branch  
421 Barraca Street, San Nicolas  
1010 Manila, PHILIPPINES  
Fax No. (632) 242-20-90  
E-mail: icsu\_hd@namria.gov.ph