



# PHILIPPINE NOTICES TO MARINERS

Edition No.: 07  
31 July 2023

Notices Nos.: 082 to 091

---

## CONTENTS

- I Index of Charts Affected
  - II Notices to Mariners
  - III Corrections to Nautical Publications
  - IV Navigational Warnings
  - V Publication Notices
- 

Prepared by the Maritime Affairs Division  
Produced by the Hydrography Branch

Published by the  
Department of Environment and Natural Resources  
**NATIONAL MAPPING AND RESOURCE INFORMATION AUTHORITY**

Notices to Mariners – Philippine edition are now online at  
***[http:// www.namria.gov.ph/download.php#publications](http://www.namria.gov.ph/download.php#publications)***

*Subscription may be requested thru e-mail at [maritime.affairs@namria.gov.ph](mailto:maritime.affairs@namria.gov.ph)*

**THE PHILIPPINE NOTICES TO MARINERS** is a monthly publication produced by the Hydrography Branch of the National Mapping and Resource Information Authority (NAMRIA). It contains the recent chart correction data, updates to nautical publications, and other information that is vital for the safety of navigation on Philippine waters.

Copies in digital format may be obtained by sending a request through the e-mail address: [css.gismb@namria.gov.ph](mailto:css.gismb@namria.gov.ph) or by downloading at the NAMRIA website: [www.namria.gov.ph/download.php](http://www.namria.gov.ph/download.php).

Masters of vessels and other concerned are requested to advance any report of dangers to navigation and other information affecting Philippine Charts and Coast Pilots which may come to their attention to the **Director, Hydrography Branch**. If such information warrants urgent attention for instance the non-existence of aids to navigation or failure of light beacons or similar structures or discovery of new shoals, all concerned are requested to contact NAMRIA directly through the following portals:

Mail: NAMRIA-Hydrography Branch,  
421 Barraca St San Nicolas, 1010 Manila, Philippines  
E-mail: [maritime.affairs@namria.gov.ph](mailto:maritime.affairs@namria.gov.ph)  
Fax: (+632) 8242-2090

The Hydrographic Note form on the back-cover page of this publication must be used in reporting information on dangers to navigation, lighted aids, and other features that should be included in the nautical charts.

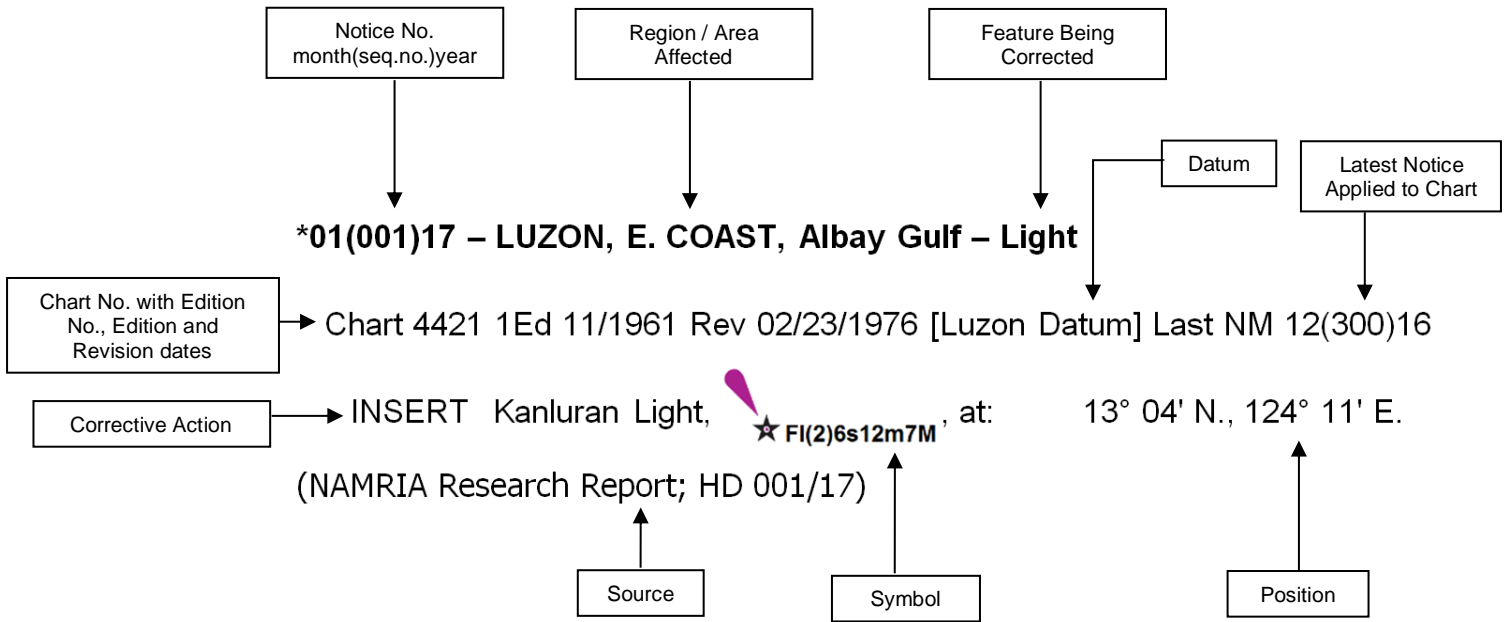
Subscribe to the **Philippine Online Maritime Safety Information System (OMSIS)**, <http://namria.gov.ph/omsis/landing.aspx> to access the Nautical Chart Corrections Service (e-NCC), Cumulative List of Notices to Mariners, and online Hydrographic Notes (e-HNNote).

## Explanatory Notes

- The Philippine Notices to Mariners is divided into the following sections:

**Section I. Index of Charts Affected** – Contains the list of all nautical charts which have been affected by Notices to Mariners and the Notice Numbers which have affected them.

**Section II-A. Notices to Mariners** - Contains corrections to nautical charts in sequential numbers with the indication of the month and year of its issuance. The illustration below describes the elements that comprise a typical notice:



Notice No. preceded by an asterisk “ \* ” indicates that the information is based upon the original Philippine source.

**Section II-B. Temporary & Preliminary Notices** – Contains Notices to Mariners that temporarily affect the nautical charts or have preliminary information that is subject to further verification. The capital “P” or “T” affixed in the number of any notice denotes “preliminary” or “temporary”, respectively.

A list of Temporary and Preliminary Notices that are still in force, as well as those that are canceled, is published in this publication every month. The list may be read on page iv.

**Section III-A. Corrections to List of Lights** – Contains the corrections to the latest edition of the Philippine List of Lights. The entire entry for each light will be printed and the columns that contain updates will be denoted by an asterisk “ \* ”. All columns will be denoted by asterisks in the case of new lights.

This section is intended to be cut out and pasted on the section of the List of Lights that is being corrected.

All updates to lighted aids, including their operational status, will be published in this section. All directions and bearings are measured clockwise from true the North 000° to 360°. Bearing on lights is based on the observer from seaward toward the light. The visibility assigned to the lights never exceeds the calculated distance at which they can be seen from a height of 4.57 meters above the level of the water at high tide. Changes in aids to navigation, their maintenance, and correction of deficiencies in operation are under the operation of the Philippine Coast Guard. Report of defects and recommendations concerning aids to navigation should be forwarded to the Commandant of the Philippine Coast Guard.

**Section III-B. Coast Pilot Corrections** – Contains the corrections to the latest edition of the Philippine Coast Pilot book.

**Section IV. Navigational Warnings** – Contains the reprints of all previously issued navigational warnings that are still in effect as of the publication date of this edition of the Philippine Notices to Mariners.

**Section V. Publication Notices** – Contains the latest updates on the nautical charts, electronic navigational charts, and other nautical publications of NAMRIA.

2. NAMRIA issues Notices to Mariners and Navigational Warnings sourced from private entities, foreign publications, national government agencies, and local government units. Such information is published for the sake of the safety of navigation on Philippine waters and does not imply recognition of the legal validity of the information issued by the abovementioned sources.
3. While every effort is made to ensure the accuracy of NAMRIA nautical charts and publications, users should bear in mind that it may not be complete or up-to-date, especially in areas where there are extensive developments. Mariners are advised to exercise prudence and to also refer to all navigational equipment aboard the ship and use a lookout during navigation.
4. Masters of vessels are warned that great care should be exercised in navigating Philippine waters because of the low visibility and occasional failure of some navigational lights. Buoys and beacons are sometimes lost or destroyed, especially after typhoons. Temporary deficiencies in the standard aids to navigation published in this office may have been corrected before subsequent notice is issued.
5. Positions obtained from satellite navigation systems, such as GPS, are normally referred to the WGS-84 Datum. Such position may only be plotted on NAMRIA nautical charts that are also referred to the WGS-84 Datum. Mariners should take note that due to the age and quality of some of the information, such satellite-derived positions may be more accurate than charted details.

# **List of Temporary and Preliminary Notices**

(in force as of 31 July 2023)

03(049)T/23 LUZON, W. Coast, Manila Bay - Buoy  
03(048)T/23 PALAWAN, E. Coast, off Miniloc island - Buoy  
03(047)T/23 BOHOL, W. COAST, Dawahon Bank – Light  
02(032)T23 PALAWAN, N. Coast, Coron Bay – Buoy  
02(031)T23 LUZON, W. Coast, Manila Bay – Buoy  
01(019)T/23 LUZON, W. Coast, Manila Bay - Buoy  
12(077)T22 MASBATE, NORTH COAST, Masbate Harbor - Beacon  
09(040)T22 LUZON, W. COAST, Manila Bay – Buoy  
07(032)T/22 LUZON, W. COAST, Manila Bay – Buoy  
07(031)T/22 LUZON, W. COAST, Manila Bay – Buoy  
05(022)T/22 LUZON, W. COAST, Manila Bay – Buoy  
02(006)T/22 LUZON, W. COAST, Manila Bay – Buoys  
04(023)P/19 MINDANAO,N. COAST, Iligan Bay – Buoy  
11(063)P/18 LUZON, W. COAST, Subic Bay – Wreck  
06(033)P/18 LUZON, W. COAST, San Fernando Harbor – Buoy  
02(014)P/17 MINDANAO,N. COAST, Butuan Bay – Submarine Pipeline

## TABLE OF CONTENTS

Index of Charts Affected - - - - -	01
Notices to Mariners - - - - -	02
Temporary & Preliminary Notices - - - - -	15
List of Lights Corrections - - - - -	16
Coast Pilot Corrections - - - - -	19
Navigational Warnings - - - - -	21
Publication Notices - - - - -	30
Hydrographic Notes - - - - -	31

**I**  
**INDEX OF CHARTS AFFECTED**

<b>Chart No</b>	<b>Notice No.</b>	<b>Chart No</b>	<b>Notice No.</b>	<b>Chart No</b>	<b>Notice No.</b>	<b>Chart No</b>	<b>Notice No.</b>
1535	07(084)23	2200	07(082)23	4639	07(084)23	PH2CVZ40	07(082)23
			07(083)23				07(083)23
1536	07(084)23		07(084)23	4646	07(084)23		07(085)23
			07(091)23				07(086)23
1538	07(082)23			4705	07(091)23		07(087)23
	07(083)23	4209	07(091)23				07(089)23
	07(089)23			4706	07(082)23		07(090)23
		4405	07(082)23		07(083)23		
1539	07(082)23		07(089)23		07(087)23	PH2NLZ40	07(091)23
	07(089)23		07(090)23		07(089)23		
1540	07(089)23	4415	07(085)23	4707	07(086)23	PH2CMN40	07(083)23
	07(090)23		07(086)23		07(087)23		07(084)23
							07(088)23
1544	07(087)23			4708	07(083)23	PH4CBA40	07(083)23
		4418	07(082)23		07(084)23		
1545	07(085)23			4718	07(082)23	PH5CDOB0	07(084)23
	07(086)23	4429	07(083)23		07(083)23		
	07(087)23				07(086)23		
1548	07(083)23	4430	07(083)23		07(087)23		
					07(088)23		
1549	07(089)23	4447	07(083)23		07(089)23		
		4465	07(089)23				
				4719	07(084)23		
		4604	07(084)23		07(088)23		
					07(089)23		
				4726A	07(091)23		

## II NOTICES TO MARINERS

**\*07(082)23 – PLACER TO PALOMPON, Visayan Sea – Submarine Cable**

Chart 1538 1Ed 02/02/2012 Rev 07/31/2012 [WGS-84 Datum] Last NM 06(075)23


Insert		joining	<p>11°40.00'N 124°02.28'E          11°38.25'N 124°04.14'E          11°31.62'N 124°09.24'E          11°30.10'N 124°11.89'E          11°15.97'N 124°17.85'E          11°11.33'N 124°19.68'E          11°07.34'N 124°20.89'E          11°04.07'N 124°22.57'E</p>
--------	---	---------	---

Chart 1539 1Ed 06/20/2019 [WGS-84 Datum] Last NM 05(054)23

Insert		joining	<p>11°51.97'N 123°54.60'E          11°51.04'N 123°54.34'E          11°49.15'N 123°53.37'E          11°48.15'N 123°53.33'E          11°47.08'N 123°54.06'E          11°44.91'N 123°57.36'E          11°40.94'N 124°01.29'E          11°38.25'N 124°04.14'E          11°31.62'N 124°09.24'E          11°30.10'N 124°11.89'E          11°15.97'N 124°17.85'E          11°15.00'N 124°18.23'E</p>
--------	---	---------	---

Chart 2200 1Ed 08/28/2020 [WGS-84 Datum] Last NM 06(076)23

Insert		joining	<p>11°52.0'N 123°54.6'E          11°48.2'N 123°53.3'E          11°30.1'N 124°11.9'E          11°04.1'N 124°22.6'E</p>
--------	---	---------	---

Chart 4405 3Ed 01/1958 Rev 09/1990 [LUZON] Last NM 06(075)23



Insert		joining	<p>11°52.05'N 123°54.52'E          11°51.11'N 123°54.25'E          11°49.23'N 123°53.28'E          11°48.23'N 123°53.24'E          11°47.15'N 123°53.97'E          11°44.99'N 123°57.27'E          11°41.02'N 124°01.20'E          11°38.32'N 124°04.05'E          11°34.98'N 124°06.64'E          11°31.69'N 124°09.15'E          11°30.17'N 124°11.81'E          11°16.05'N 124°17.76'E          11°11.40'N 124°19.59'E          11°07.42'N 124°20.80'E          11°04.15'N 124°22.48'E</p>
--------	---	---------	---

Chart 4418 1Ed 12/11/1961 Rev 02/14/1977 [Luzon Datum] Last NM 05(054)23

Insert		joining	<p>11°52.05'N 123°54.52'E          11°51.11'N 123°54.25'E          11°49.23'N 123°53.28'E          11°48.23'N 123°53.24'E          11°47.15'N 123°53.97'E          11°44.99'N 123°57.27'E          11°41.02'N 124°01.20'E          11°38.32'N 124°04.05'E          11°34.98'N 124°06.64'E</p>
--------	---	---------	---



## II NOTICES TO MARINERS

**\*07(082)23 – PLACER TO PALOMPON, Visayan Sea – Submarine Cable**

**(continued)**

Chart 4706 2Ed 12/2010 [WGS-84 Datum] Last NM 06(081)23

Insert		joining	11°52.0'N 123°54.6'E 11°49.2'N 123°53.4'E 11°48.2'N 123°53.3'E 11°30.1'N 124°11.9'E 11°04.1'N 124°22.6'E
--------	---	---------	--

Chart 4718 1Ed 10/1971 Rev 11/1975 [Luzon Datum] Last NM 06(080)23

Insert		joining	11°52.0'N 123°54.5'E 11°49.2'N 123°53.3'E 11°48.2'N 123°53.2'E 11°47.2'N 123°54.0'E 11°30.2'N 124°11.8'E 11°20.5'N 124°15.8'E
--------	---	---------	--

ENC's Affected: PH2CVZ40

(Owned by Globe, Eastern Telecom PI and Infinivan; HD 312/22)

**\*07(083)23 – TALISAY TO TAGBILARAN, Cebu Strait – Submarine Cable**

Chart 1538 1Ed 02/02/2012 Rev 07/31/2012 [WGS-84 Datum] Last NM 07(082)23


Insert		joining	10°14.27'N 123°49.38'E 10°13.44'N 123°49.70'E 10°13.14'N 123°49.65'E 10°12.72'N 123°49.42'E 10°12.20'N 123°49.35'E 10°11.87'N 123°49.49'E 10°11.41'N 123°49.92'E 10°10.26'N 123°50.27'E 10°10.00'N 123°50.26'E
--------	--	---------	--

Chart 1548 1Ed 05/17/2017 [WGS-84 Datum] Last NM 06(075)23

Insert		joining	10°14.27'N 123°49.38'E 10°13.44'N 123°49.70'E 10°13.14'N 123°49.65'E 10°12.72'N 123°49.42'E 10°12.20'N 123°49.35'E 10°11.87'N 123°49.49'E 10°11.41'N 123°49.92'E 10°10.26'N 123°50.27'E 10°09.18'N 123°50.24'E 10°08.44'N 123°50.07'E 09°55.27'N 123°44.43'E 09°49.04'N 123°42.20'E 09°47.83'N 123°42.02'E 09°46.38'N 123°42.14'E 09°43.45'N 123°43.51'E 09°43.05'N 123°43.91'E 09°42.72'N 123°44.80'E 09°42.93'N 123°45.94'E 09°42.76'N 123°46.61'E 09°41.59'N 123°48.72'E 09°41.07'N 123°49.53'E 09°40.83'N 123°50.36'E 09°41.06'N 123°51.27'E
--------	---	---------	--

## II NOTICES TO MARINERS

**\*07(083)23 – TALISAY TO TAGBILARAN, Cebu Strait – Submarine Cable**

**(continued)**

Chart 2200 1Ed 08/28/2020 [WGS-84 Datum] Last NM 07(082)23

Insert		joining	
			10°14.3'N 123°49.4'E
			10°08.4'N 123°50.1'E
			09°49.0'N 123°42.2'E
			09°43.0'N 123°43.9'E
			09°41.1'N 123°51.3'E

Chart 4429 1Ed 24/07/1961 Rev 13/07/1987 [Luzon Datum] Last NM 06(075)23


Insert		joining	
			10°14.35'N 123°49.30'E
			10°13.52'N 123°49.62'E
			10°13.22'N 123°49.56'E
			10°12.80'N 123°49.34'E
			10°12.28'N 123°49.27'E
			10°11.94'N 123°49.41'E
			10°11.49'N 123°49.84'E
			10°10.34'N 123°50.18'E
			10°09.25'N 123°50.16'E
			10°08.52'N 123°49.98'E
			09°55.35'N 123°44.35'E
			09°49.12'N 123°42.12'E
			09°47.91'N 123°41.94'E
			09°46.45'N 123°42.05'E
			09°43.52'N 123°43.43'E
			09°43.12'N 123°43.83'E
			09°42.80'N 123°44.71'E
			09°43.01'N 123°45.85'E
			09°42.84'N 123°46.52'E
			09°41.66'N 123°48.64'E
			09°41.15'N 123°49.44'E
			09°40.91'N 123°50.28'E
			09°41.14'N 123°51.19'E

Chart 4430 1Ed 06/26/1961 Rev 01/01/1989 [Luzon Datum] Last NM 05(073)23

Insert		joining	
			09°59.49'N 123°46.24'E
			09°55.35'N 123°44.35'E
			09°49.12'N 123°42.12'E
			09°47.91'N 123°41.94'E
			09°46.45'N 123°42.05'E
			09°43.52'N 123°43.43'E
			09°43.12'N 123°43.83'E
			09°42.80'N 123°44.71'E
			09°43.01'N 123°45.85'E
			09°42.86'N 123°46.24'E

Chart 4447 4Ed 11/29/2022 [WGS-84 Datum] Last NM 06(075)23

Insert		joining	
			10°14'16.3"N 123°49'23.0"E
			10°13'43.0"N 123°49'36.3"E
			10°13'39.1"N 123°49'38.8"E
			10°13'33.0"N 123°49'41.2"E
			10°13'26.6"N 123°49'42.2"E
			10°13'20.1"N 123°49'41.9"E
			10°13'08.4"N 123°49'38.7"E
			10°12'43.3"N 123°49'25.3"E
			10°12'28.7"N 123°49'20.4"E
			10°12'12.7"N 123°49'19.7"E
			10°12'12.0"N 123°49'21.2"E
			10°12'02.9"N 123°49'24.0"E

## II

# NOTICES TO MARINERS

**\*07(083)23 – TALISAY TO TAGBILARAN, Cebu Strait – Submarine Cable**

**(continued)**

Chart 4706 2Ed 12/2010 [WGS-84 Datum] Last NM 07(082)23

Insert		joining	
			10°14.3'N 123°49.4'E
			10°12.2'N 123°49.4'E
			10°11.9'N 123°49.5'E

Chart 4708 2Ed 11/2010 [WGS-84 Datum] Last NM 06(075)23


Insert		joining	
			10°14.3'N 123°49.4'E
			10°12.2'N 123°49.4'E
			10°10.3'N 123°50.3'E
			10°08.4'N 123°50.1'E
			09°55.3'N 123°44.4'E
			09°49.0'N 123°42.2'E
			09°46.4'N 123°42.1'E
			09°43.0'N 123°43.9'E
			09°41.1'N 123°49.5'E
			09°41.1'N 123°51.3'E

Chart 4718 1Ed 10/1971 Rev 11/1975 [Luzon Datum] Last NM 07(082)23

Insert		joining	
			10°14.3'N 123°49.3'E
			10°12.3'N 123°49.3'E
			10°10.3'N 123°50.2'E
			10°08.5'N 123°50.0'E
			09°55.3'N 123°44.3'E
			09°49.1'N 123°42.1'E
			09°46.5'N 123°42.1'E
			09°43.1'N 123°43.8'E
			09°41.1'N 123°49.4'E
			09°41.1'N 123°51.2'E

ENC's Affected: PH2CVZ40, PH2CMN40, PH4CBA40  
(Owned by Globe, Eastern Telecom PI and Infinivan; HD 312/22)

**\*07(084)23 – DIPOLOG TO CAGAYAN DE ORO, Bohol Sea – Submarine Cable**

Chart 1535 1Ed 02/02/2012 [WGS-84 Datum] Last NM 06(074)23

Insert		joining	
			08°34.75'N 123°20.12'E
			08°35.01'N 123°19.70'E
			08°36.22'N 123°19.68'E
			08°38.41'N 123°20.01'E
			08°38.82'N 123°20.16'E
			08°39.38'N 123°20.02'E
			08°40.91'N 123°20.53'E
			08°44.93'N 123°21.73'E
			08°45.77'N 123°22.66'E
			08°45.66'N 123°24.88'E
			08°44.98'N 123°27.04'E
			08°44.71'N 123°31.53'E
			08°43.76'N 123°42.19'E
			08°44.10'N 123°45.32'E
			08°43.53'N 123°49.76'E
			08°42.17'N 123°54.32'E
			08°42.56'N 123°58.45'E
			08°40.38'N 124°10.82'E
			08°39.85'N 124°16.06'E
			08°39.28'N 124°17.49'E
			08°39.18'N 124°23.01'E

## II NOTICES TO MARINERS

**\*07(084)23 – DIPOLOG TO CAGAYAN DE ORO, Bohol Sea – Submarine Cable (continued)**

Chart 1536 1Ed 03/26/2018 [WGS-84 Datum] Last NM 05(015)22


Insert		joining	<p>08°41.58'N 124°04.00'E          08°40.38'N 124°10.82'E          08°39.85'N 124°16.06'E          08°39.28'N 124°17.49'E          08°39.07'N 124°28.50'E          08°38.29'N 124°31.45'E          08°31.42'N 124°39.02'E          08°31.19'N 124°39.13'E          08°30.94'N 124°39.15'E          08°30.57'N 124°39.01'E</p>
--------	---	---------	---

Chart 2200 1Ed 08/28/2020 [WGS-84 Datum] Last NM 07(083)23

Insert		joining	<p>08°34.8'N 123°20.1'E          08°39.4'N 123°20.0'E          08°45.8'N 123°22.7'E          08°42.6'N 123°58.5'E          08°39.3'N 124°17.5'E          08°38.3'N 124°31.5'E          08°30.6'N 124°39.0'E</p>
--------	---	---------	---

Chart 4604 1Ed 04/30/1956 Rev 01/07/1985 [Luzon Datum] Last NM 06(074)23

Insert		joining	<p>08°34.83'N 123°20.04'E          08°35.08'N 123°19.63'E          08°36.30'N 123°19.60'E          08°38.49'N 123°19.93'E          08°38.90'N 123°20.08'E          08°39.46'N 123°19.94'E          08°40.99'N 123°20.45'E          08°45.00'N 123°21.66'E          08°45.85'N 123°22.58'E          08°45.74'N 123°24.80'E          08°45.06'N 123°26.97'E          08°44.79'N 123°31.45'E          08°43.84'N 123°42.11'E          08°44.18'N 123°45.24'E          08°43.61'N 123°49.68'E          08°42.25'N 123°54.24'E          08°42.63'N 123°58.37'E          08°40.46'N 124°10.74'E          08°39.92'N 124°15.99'E          08°39.36'N 124°17.41'E          08°39.15'N 124°28.42'E          08°38.36'N 124°31.37'E          08°31.49'N 124°38.94'E          08°31.27'N 124°39.05'E          08°31.02'N 124°39.07'E          08°30.64'N 124°38.93'E</p>
--------	---	---------	---


Chart 4639 1Ed 10/30/1961 Rev 07/08/1985 [Luzon Datum] Last NM 06(074)23

Insert		joining	<p>08°34'50.8"N 123°19'57.4"E          08°34'58.2"N 123°19'45.8"E          08°35'00.1"N 123°19'42.2"E          08°35'02.3"N 123°19'39.7"E          08°35'05.1"N 123°19'37.5"E          08°35'09.5"N 123°19'35.7"E          08°35'18.9"N 123°19'34.2"E          08°35'38.6"N 123°19'33.6"E</p>
--------	---	---------	---


## II NOTICES TO MARINERS

**\*07(084)23 – DIPOLOG TO CAGAYAN DE ORO, Bohol Sea – Submarine Cable (continued)**


08°36'18.0"N 123°19'36.0"E  
 08°38'16.6"N 123°19'53.6"E  
 08°38'23.1"N 123°19'53.9"E  
 08°38'29.3"N 123°19'55.9"E  
 08°38'41.0"N 123°20'02.6"E  
 08°38'47.2"N 123°20'04.5"E  
 08°38'53.7"N 123°20'04.7"E  
 08°39'00.1"N 123°20'03.4"E  
 08°39'12.0"N 123°19'57.8"E  
 08°39'19.5"N 123°19'56.1"E  
 08°39'27.7"N 123°19'56.3"E  
 08°40'27.3"N 123°20'12.2"E  
 08°40'59.3"N 123°20'27.2"E  
 08°43'55.3"N 123°21'13.5"E  
 08°44'36.6"N 123°21'31.8"E  
 08°44'45.4"N 123°21'34.4"E  
 08°44'46.2"N 123°21'40.9"E

Chart 4646 1Ed 03/31/2017 [WGS-84 Datum] Last NM 05(015)22  
 Insert  joining

08°32'32.5"N 124°37'49.1"E  
 08°31'24.9"N 124°39'01.3"E  
 08°31'11.6"N 124°39'07.7"E  
 08°30'56.6"N 124°39'09.1"E  
 08°30'51.9"N 124°39'08.1"E  
 08°30'35.8"N 124°39'00.9"E  
 08°30'33.9"N 124°39'00.6"E

Chart 4708 2Ed 11/2010 [WGS-84 Datum] Last NM 07(083)23  
 Insert  joining

08°34.8'N 123°20.1'E  
 08°36.2'N 123°19.7'E  
 08°39.4'N 123°20.0'E  
 08°45.8'N 123°22.7'E  
 08°45.0'N 123°27.0'E  
 08°44.1'N 123°45.3'E  
 08°42.6'N 123°58.5'E  
 08°39.3'N 124°17.5'E  
 08°39.1'N 124°28.5'E  
 08°38.3'N 124°31.5'E  
 08°31.4'N 124°39.0'E  
 08°30.6'N 124°39.0'E

Chart 4719 1Ed 07/24/1961 Rev 02/12/1985 [Luzon Datum] Last NM 06(075)23  
 Insert  joining

08°43.1'N 123°53.8'E  
 08°42.6'N 123°58.4'E  
 08°39.4'N 124°17.4'E  
 08°39.2'N 124°28.4'E  
 08°38.4'N 124°31.4'E  
 08°31.5'N 124°38.9'E  
 08°30.6'N 124°38.9'E

ENC's Affected: PH2CMN40, PH5CDOB0  
 (Owned by Globe, Eastern Telecom PI and Infinivan; HD 312/22)

## II

# NOTICES TO MARINERS

### **\*07(085)23 – PANAY, NE. Coast – Legend**

Chart 1545 2Ed 12/10/2014 [WGS-84 Datum] Last NM 06(080)23

Replace legend, Poao with Pu-ao at 10°40.31'N 121°58.93'E

Chart 4415 1Ed 03/31/1958 Rev 02/27/1989 [Luzon Datum] Last NM 06(080)23

Replace legend, Poao with Pu-ao at 10°40.67'N 121°58.85'E

ENCs Affected: PH2CVZ40

(PSA Philippine Standard Geographic Code; HD 260/23)

### **\*07(086)23 –PANAY, SW. Coast – Legend**

Chart 1545 2Ed 12/10/2014 [WGS-84 Datum] Last NM 07(085)23

Replace legend, Igbaranan with Igbarawan at 10°58.64'N 122°01.65'E

Replace legend, Lauaan with Laua-An at 11°08.47'N 122°02.63'E

Replace legend, Dilema with Delima at 10°51.19'N 121°58.09'E

Replace legend, Cabariuan with Cabariwan at 11°08.19'N 122°02.62'E

Replace legend, Bitadtun with Bitadton at 11°29.64'N 122°05.17'E

Replace legend, Caritan with Carit-an at 10°57.58'N 122°00.78'E

Chart 4415 1Ed 03/31/1958 Rev 02/27/1989 [Luzon Datum] Last NM 07(085)23

Replace legend, Lauaan with Laua-An at 11°08.55'N 122°02.55'E

Replace legend, Igbarauan with Igbarawan at 10°58.71'N 122°01.56'E

Replace legend, Cabariuan with Cabariwan at 11°08.27'N 122°02.54'E

Replace legend, Dilema with Delima at 10°51.26'N 121°58.00'E

Replace legend, Caritan with Carit-an at 10°57.65'N 122°00.69'E

Chart 4707 2Ed 11/2010 [WGS-84 Datum] Last NM 06(080)23

Replace legend, Lauaan with Laua-An at 11°08.5'N 122°02.5'E

Chart 4718 1Ed 10/16/1971 Rev Nov 24/75 [Luzon Datum] Last NM 07(083)23

Replace legend, Lauaan with Laua-An at 11°08.5'N 122°02.6'E

Replace legend, Igbarauan with Igbarawan at 10°58.6'N 122°01.6'E

Replace legend, Bitadtun with Bitadton at 11°29.7'N 122°05.1'E

Replace legend, Caritan with Carit-an at 10°57.6'N 122°00.8'E

ENCs Affected: PH2CVZ40

(PSA Philippine Standard Geographic Code; HD 266/23, HD 276/23, HD 277/23, HD 278/23 & HD 279/23, 284/23)

### **\*07(087)23 –PANAY, NW. Coast – Legend**

Chart 1544 2Ed 05/12/2021 [WGS-84 Datum] Last NM 06(076)23

Replace legend, Dayong with Duyong at 11°44.62'N 122°02.19'E

## II NOTICES TO MARINERS

**\*07(087)23 – PANAY, NW. Coast – Legend**

**(continued)**

Chart 1545 2Ed 12/10/2014 [WGS-84 Datum] Last NM 07(086)23

Replace legend, Maralison I with Malalison Island at 11°25.72'N 121°59.70'E

Replace legend, Arasasan with Aras-Asan at 11°31.70'N 122°05.13'E

Replace legend, Labierra with Abiera at 11°34.43'N 122°05.53'E

Replace legend, Dayong with Duyong at 11°44.54'N 122°02.28'E

Replace legend, Balacbalac with Balac-balac at 11°23.35'N 122°03.72'E

Chart 4706 2Ed 12/2010 [WGS-84 Datum] Last NM 07(083)23

Replace legend, Maralison I with Malalison Island at 11°25.1'N 121°54.9'E

Chart 4707 2Ed 11/2010 [WGS-84 Datum] Last NM 06(080)23

Replace legend, Maralison I with Malalison Island at 11°25.1'N 121°56.9'E

Chart 4718 1Ed 10/16/1971 Rev Nov 24/75 [Luzon Datum] Last NM 07(086)23

Replace legend, Arasasan with Aras-Asan at 11°31.4'N 122°05.6'E

Replace legend, Maralison I with Malalison Island at 11°25.1'N 121°58.2'E

ENCs Affected: PH2CVZ40

(PSA Philippine Standard Geographic Code; HD 270/23, HD 271/23, HD 275/23, HD 293/23 & HD 308/23)

**\*07(088)23 – BOHOL, W. COAST, Dawahon Bank – Light**

Chart 4718 1Ed 10/16/1971 Rev 11/24/75 (Luzon Datum) Last NM 07(087)23

Insert  **Fl(3)10s3m10M** at 10°09.8'N 124°09.6'E

Chart 4719 1Ed 07/24/1961 Rev 02/12/1985 [Luzon Datum] Last NM 07(084)23

Insert  **Fl(3)10s3m10M** at 10°09.8'N 124°09.6'E

Note: The Jandayan light to be inserted to chart 4718 and 4719 as published in Notice No. 03(038)23 is cancelled.

ENC's Affected: PH2CMN40

(NAMRIA Survey Report; HD 108/23)

**\*07(089)23 - CEBU, N. COAST, Visayan Sea - Light. Beacon. Buoy. Tower. Mooring Buoy**

Chart 1538 1Ed 02/02/2012 Rev 07/31/2012 [WGS-84 Datum] Last NM 07(083)23

Insert  **Fl(2)G.5s** at 11°04.58'N 124°00.60'E

 **G** at 11°04.33'N 124°00.28'E

 **Fl(2)R.5s** at 11°04.93'N 124°01.43'E

 **R** at 11°04.55'N 124°00.19'E

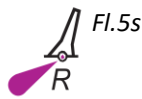
 **QFl.G** at 11°04.79'N 124°01.03'E

 **G** at 11°04.79'N 124°01.03'E

## II NOTICES TO MARINERS

**\*07(089)23 - CEBU, N. COAST, Visayan Sea - Light. Beacon. Buoy. Tower. Mooring Buoy**

**(continued)**



at 11°06.31'N 123°56.39'E  
11°06.71'N 123°56.28'E



at 11°15.18'N 124°03.97'E  
11°16.64'N 124°03.53'E

Amend characteristics of Capitancillo light from Fl.10s30m15M to Fl.5s30m15M

at 10°59.41'N 124°06.23'E


Amend characteristics of Malapascua light from Fl.5s34m18M to Fl(2)5s34m18M

at 11°20.60'N 124°06.67'E

Move



from 10°50.00'N 123°52.02'E  
to 10°49.90'N 123°52.08'E



from 11°18.10'N 123°53.47'E  
to 11°18.07'N 123°53.50'E

Delete



at 11°07.00'N 123°57.50'E



at 10°45.01'N 124°00.33'E



at 11°04.67'N 124°00.97'E



at 11°04.50'N 124°00.50'E



at 11°06.72'N 123°56.46'E

Chart 1539 1Ed 06/20/2019 [WGS-84 Datum] Last NM 07(082)23

Amend characteristics of Malapascua light from Fl.5s34m18M to Fl(2)5s34m18M

at 11°20.60'N 124°06.67'E

Amend characteristics of Buntay light from Fl.10s10m10M to Fl.5s10m10M

at 11°18.30'N 123°43.72'E

Move



from 11°18.10'N 123°53.47'E  
to 11°18.07'N 123°53.50'E

Chart 1540 1Ed 04/28/2011 Rev 07/31/2012 [WGS-84 Datum] Last NM 05(066)23

Amend characteristics of Buntay light from Fl.10s10m10M to Fl.5s10m10M

at 11°18.30'N 123°43.72'E

Chart 1549 1Ed 03/26/2018 [WGS-84 Datum] Last NM 06(079)23

Insert















at 11°06.31'N 123°56.39'E  
11°06.71'N 123°56.28'E



## II NOTICES TO MARINERS

**\*07(089)23 - CEBU, N. COAST, Visayan Sea - Light. Beacon. Buoy. Tower. Mooring Buoy**

**(continued)**

		at	11°09.35'N 123°47.44'E 11°10.17'N 123°43.51'E
Amend characteristics of Buntay light from Fl.10s10m10M to Fl.5s10m10M			
		at	11°18.30'N 123°43.72'E
Move	 <b>Fl(2)5s12m10M</b>	from	11°10.93'N 123°42.83'E
		to	11°10.74'N 123°42.78'E
	 <b>Fl.10s65m17M</b>	from	11°18.10'N 123°53.47'E
		to	11°18.07'N 123°53.50'E
Delete	 <b>F.R</b>	at	11°07.00'N 123°57.50'E
		at	11°06.72'N 123°56.46'E
Chart 4405 3Ed 01/1958 Rev 09/1990 [LUZON] Last NM 07(082)23			
Insert	 <b>QFl.G</b>	at	11°04.86'N 124°00.94'E
Amend characteristics of Malapascua light from Fl.5s34m18M to Fl(2)5s34m18M			
		at	11°20.67'N 124°06.59'E
Amend characteristics of Capitancillo light from Fl.10s30m15M to Fl.5s30m15M			
		at	10°59.49'N 124°06.15'E
Amend characteristics of Buntay light from Fl.10s10m10M to Fl.5s10m10M			
		at	11°18.37'N 123°43.64'E
Move	 <b>Fl(2)5s12m10M</b>	from	11°11.00'N 123°42.75'E
		to	11°10.81'N 123°42.69'E
	 <b>Fl.10s65m17M</b>	from	11°18.17'N 123°53.38'E
		to	11°18.14'N 123°53.42'E
Delete	 <b>F.R</b>	at	11°07.07'N 123°57.42'E
	 <b>F.G.</b>	at	10°45.08'N 124°00.25'E
		at	11°04.74'N 124°00.89'E 11°04.58'N 124°00.42'E
		at	11°06.79'N 123°56.38'E

## II NOTICES TO MARINERS


**\*07(089)23 - CEBU, N. COAST, Visayan Sea - Light. Beacon. Buoy. Tower. Mooring Buoy** (continued)

Chart 4465 2Ed 07/27/1938 Rev 03/31/1980 [Luzon Datum] Last NM 05(073)23

Insert  **QFI.G** at 11°04'51.83"N 124°00'56.42"E



at 11°06'22.88"N 123°56'16.49"E  
 11°06'23.17"N 123°56'18.46"E  
 11°06'27.74"N 123°56'16.56"E  
 11°06'32.45"N 123°56'14.04"E  
 11°06'46.70"N 123°56'11.53"E  
 11°06'46.31"N 123°56'10.23"E

Delete  **F.R** at 11°07'04.38"N 123°57'24.90"E



at 11°04'34.67"N 124°00'24.96"E  
 11°04'44.63"N 124°00'53.13"E



at 11°06'47.35"N 123°56'22.69"E

Chart 4706 2Ed 12/2010 [WGS-84 Datum] Last NM 07(087)23

Amend characteristics of Capitancillo light from Fl.10s30m15M to Fl.5s30m15M

at 10°59.41'N 124°06.23'E

Amend characteristics of Malapascua light from Fl.5s34m18M to Fl(2)5s34m18M

at 11°20.59'N 124°06.67'E

Amend characteristics of Buntay light from Fl.10s10m10M to Fl.5s10m10M

at 11°18.30'N 123°43.72'E

Delete  **F.R** at 11°07.00'N 123°57.50'E



at 10°45.01'N 124°00.33'E

Chart 4718 1Ed 10/1971 Rev 11/1975 [Luzon Datum] Last NM 07(088)23

Amend characteristics of Malapascua light from Fl.5s34m18M to Fl(2)5s34m18M

at 11°20.67'N 124°06.58'E

Amend characteristics of Capitancillo light from Fl.10s30m15M to Fl.5s30m15M

at 10°59.48'N 124°06.15'E

Amend characteristics of Buntay light Fl.10s10m10M to Fl.5s10m10M

at 11°18.37'N 123°43.64'E

Move  **Fl.10s65m17M** from 11°18.17'N 123°53.38'E  
 to 11°18.14'N 123°53.42'E

Delete  **F.R** at 11°07.07'N 123°57.42'E

## II NOTICES TO MARINERS

**\*07(089)23 - CEBU, N. COAST, Visayan Sea - Light. Beacon. Buoy. Tower. Mooring Buoy** (continued)



at 10°45.08'N 124°00.25'E

Chart 4719 1Ed 07/24/1961 Rev 02/12/1985 [Luzon Datum] Last NM 07(088)23  
Amend characteristics of Malapascua light from Fl.5s34m18M to Fl(2)5s34m18M

at 11°20.67'N 124°06.58'E

Delete



at 10°45.08'N 124°00.25'E

ENC Affected: PH2CVZ40  
(NAMRIA Coast Pilot Verification Survey: HD 317/23)

**\*07(090)23 – PANAY, N Coast, Capiz Bay - Buoy**  
Chart 1540 1Ed 04/28/2011 Rev 07/31/2012 [WGS-84 Datum] Last NM 07(089)23

Insert



at 11°37.41'N 122°42.82'E

Chart 4405 3Ed 01/1958 Rev 09/1990 [LUZON] Last NM 07(089)23  
Insert



at 11°37.49'N 122°42.74'E

Note: The C-NCM A buoy to be inserted to chart 1540 and 4405 as published in Notice No. 05(066)23 is cancelled.

ENC Affected: PH2CVZ40  
(Philippine Notices to Mariners May 2023 Edition; HD 422/23)

**\*07(091)23 – LUZON, W. Coast, Lingayen Gulf – Marine Reserve**

Chart 2200 1ED 08/28/2020 [WGS-84 Datum] Last NM 07(084)23

Insert



joining

16°10.7'N 120°01.6'E  
16°12.9'N 120°01.6'E  
16°14.4'N 120°02.6'E  
16°14.4'N 120°03.6'E  
16°10.8'N 120°03.1'E

HUNDRED ISLANDS  
NATIONAL PARK  
(see note)

at

16°12.7'N 120°01.9'E

Chart 4209 1Ed 06/1958 Rev 10/1980 [LUZON Datum] Last NM 12(075)22

Insert



joining

16°10.82'N 120°01.53'E  
16°13.01'N 120°01.50'E  
16°14.51'N 120°02.50'E  
16°14.51'N 120°03.50'E  
16°10.92'N 120°03.01'E

## II

# NOTICES TO MARINERS

\*07(091)23 – LUZON, W. Coast, Lingayen Gulf – Marine Reserve

(continued)

HUNDRED ISLANDS  
NATIONAL PARK  
(see note)

at

16°12.82'N 120°01.81'E

Chart 4705 3Ed 03/2010 [WGS-84 Datum] Last NM 06(078)23

Insert — — — *MR* — — — joining

16°10.7'N 120°01.6'E

16°12.9'N 120°01.6'E

16°14.4'N 120°02.6'E

16°14.4'N 120°03.6'E

16°10.8'N 120°03.1'E

HUNDRED ISLANDS  
NATIONAL PARK  
(see note)

at

16°12.7'N 120°01.9'E

Chart 4726A 4Ed 01/30/2018 [WGS-84 Datum] Last NM 06(078)23

Insert — — — *MR* — — — joining

16°10.7'N 120°01.6'E

16°12.9'N 120°01.6'E

16°14.4'N 120°02.6'E

16°14.4'N 120°03.6'E

16°10.8'N 120°03.1'E

HUNDRED ISLANDS  
NATIONAL PARK  
(see note)

at

16°12.7'N 120°01.9'E

ENCs Affected: PH2NLZ40

(Malacañang Proclamation No. 667, s. 1941; HD 378/23;

Malacañang Proclamation No. 1816, s. 1979; HD 379/23

To accompany Notice to Mariners 07(091)23

On Chart 2200, 4209, 4705, and 4726A

### HUNDRED ISLANDS NATIONAL PARK

A protected area under the  
National Integrated Protected Areas  
System Act of 1992 is established  
in the area covering Hundred Islands  
National Park

All activities are prohibited in the area  
except those tourism activities authorized  
by the Philippine government

### **III**

## **TEMPORARY AND PRELIMINARY NOTICES**

No Temporary or Preliminary Notice for this month.

# IV

## LIST OF LIGHTS CORRECTIONS

### LIGHTHOUSES

NUMBER	NAME	POSITION	CHARACTERISTICS	Elev(m)	Range (NM)	STRUCTURE	REMARKS	
(1)	(2)	(3)	(4)	(5)	(6)	(7)	(8)	
<b>REGION IV-B - MIMAROPA</b>								
<b>PALAWAN</b>								
0343	F2824	PAG-ASA	11 03 09 N 114 17 05 E	FI(2) W 10s		White concrete framework tower	In WGS-84 Datum <b>TE 2023</b>	
0851	F2825.04	PANATA	10 43 42 N 114 21 07 E	FI(2)W 10s			* In WGS-84 Datum <b>TE 2023</b>  *	
<b>REGION VI – WESTERN VISAYAS</b>								
<b>GUIMARAS</b>								
0209	F2319	NAVALAS	10 42 56 N 122 42 46 E	FI (3) W 6s		White GRP tower, 9	In WGS-84 Datum  *	
0623	F2329	SINAPSAPAN	10 34 55 N 122 30 41 E	FI W 10s	10	15	White GRP tower, 10	In WGS-84 Datum  *
<b>REGION VII - CENTRAL VISAYAS</b>								
<b>CEBU</b>								
	BOGO BEACON	11 04 48 N 124 01 01 E	Q FI G			Steel pole	In WGS-84 Datum	
	*	*	*			*	*	
0215	F2300	BUNTAY	11 18 18 N 123 43 44 E	FI W 5s	10	10	White concrete tower	In WGS-84 Datum
				*				
0222	F2298	BANTAYAN	11 10 44 N 123 42 47 E	FI(2) W 5s	12	10	White aluminum tower, 10	Vis 355°- 150(155°) In WGS-84 Datum  *
			*					
0239	F2410	<b>CHOCOLATE ISLAND</b>	11 18 21 N 124 03 48 E	FI W 5s	52	18	White concrete tower, 10	Vis 250°- 288°(38°) In WGS-84 Datum <b>TE 2023</b>
			*					
0240	F2412	<b>MALAPASCUA</b>	11 20 36 N 124 06 40 E	FI(2) W 5s	34	18	White metal framework tower, 11	<b>RACON (N -.)</b> In WGS-84 Datum  *
			*	*				
0241	F2360	HAGNAYA	11 07 05 N 123 56 29 E	FI R 5s	14	7	Concrete beacon	Vis 036° - 160°(124°) 181°(11°) In WGS-84 Datum  *
			*					
0247	F2408	BOGO	11 05 06 N 123 01 40 E	FI R 5s	4	9	White square concrete tower, red ◊ on sides, 7	In WGS-84 Datum <b>TE 2023</b>  *
			*					

# IV

## LIST OF LIGHTS CORRECTIONS

### LIGHTHOUSES

	NUMBER	NAME	POSITION	CHARACTERISTICS	Elev(m)	Range (NM)	STRUCTURE	REMARKS
	(1)	(2)	(3)	(4)	(5)	(6)	(7)	(8)
0248	F2406	<b>CAPITANCILLO</b>	10 59 25 N 124 06 14 E	FI W 5s	30	15	Black metal tower, white lantern and white dwelling, red roof, 26	In WGS-84 Datum
0249	F2404	SOGOD	* 10 45 05 N 124 00 15 E	* F G			Delete from list of lights	*
0503	F2297	<b>QUINTACAN ISLAND</b>	* 11 18 04 N 123 53 30 E	* FI W 10s	* 65	* 17	* Aluminum, white 8-sided tower, 20	* fl 0.25 Vis 225°-135°(270°) In WGS-84 Datum <b>TE 2020</b>
0657	F2405	TABUELAN	* 10 49 54 N 123 52 05 E	* FI W 5s	* 6	* 10	* Steel tower, 6	* In WGS-84 Datum
0678	F2360.4	MEDELLIN	* 11 07 00 N 123 57 30 E	* F R			Delete from list of lights	*
*	*	*	*	*	*	*	*	*

Note: Asterisk (\*) indicates new information in the column above it

### LIGHTED BUOYS

	NUMBER	NAME	POSITION	CHARACTERISTICS	Elev(m)	Range (NM)	STRUCTURE	REMARKS
	(1)	(2)	(3)	(4)	(5)	(6)	(7)	(8)
<b>REGION VII - CENTRAL VISAYAS</b>								
<b>CEBU</b>								
		<i>LPM-Buoy 1</i>	11 04 35 N 124 00 36 E	FI(2)G 5s			Green. Cylindrical can	In WGS-84 Datum
		*	*	*			*	*
		<i>LSM-Buoy 2</i>	11 04 56 N 124 01 26 E	FI(2)R 5s			Red. Cylindrical can	In WGS-84 Datum
		*	*	*			*	*
		<i>LPM-Buoy 3</i>	11 04 20 N 124 00 17 E	FI(2)G 5s			Green. Cylindrical can	In WGS-84 Datum
		*	*	*			*	*
		<i>LSM-Buoy 4</i>	11 04 33 N 124 00 12 E	FI(2)R 5s			Red. Cylindrical can	In WGS-84 Datum
		*	*	*			*	*
		<i>Hagnaya Port Buoy No. 1</i>	11 06 17 N 123 56 22 E	FI 5s			Red. Pillar	In WGS-84 Datum
		*	*	*			*	*
		<i>Hagnaya Port Buoy No.2</i>	11 06 18 N 123 56 21 E	FI 5s			Red. Pillar	In WGS-84 Datum
		*	*	*			*	*
		<i>Hagnaya Port Buoy No. 3</i>	11 06 19 N 123 56 22 E	FI 5s			Red. Pillar	In WGS-84 Datum
		*	*	*			*	*
		<i>Hagnaya Port Buoy No. 4</i>	11 06 19 N 123 56 24 E	FI 5s			Red. Pillar	In WGS-84 Datum
		*	*	*			*	*

# IV

## LIST OF LIGHTS CORRECTIONS

### LIGHTED BUOYS

NUMBER	NAME	POSITION	CHARACTERISTICS	Elev(m)	Range (NM)	STRUCTURE	REMARKS
(1)	(2)	(3)	(4)	(5)	(6)	(7)	(8)
	<i>Hagnaya Port Buoy No. 6</i>	11 06 23 N 123 56 22 E	Fl 5s			Red. Pillar	In WGS-84 Datum
	*	*	*			*	*
	<i>Hagnaya Port Buoy No. 7</i>	11 06 28 N 123 56 19 E	Fl 5s			Red. Pillar	In WGS-84 Datum
	*	*	*			*	*
	<i>Hagnaya Port Buoy No. 9</i>	11 06 42 N 123 56 15 E	Fl 5s			Red. Pillar	In WGS-84 Datum
	*	*	*			*	*
	<i>Hagnaya Port Buoy No. 10</i>	11 06 42 N 123 56 17 E	Fl 5s			Red. Pillar	In WGS-84 Datum
	*	*	*			*	*

Note: Asterisk (\*) indicates new information in the column above it



# V

## COAST PILOT CORRECTIONS

### Philippine Coast Pilot, 7th Ed. Volume 1

#### Chapter 5 – LUZON ISLAND

Page 5-21 left column, line 28-29.  
*Replace:* **HUNDRED ISLANDS NATIONAL PARK** is composed of a large group of small wooded islands lying 5 to 7 miles NW of Comas Island.

#### Chapter 9 - PANAY ISLAND

Page 9-3 right column, line 20.  
*Replace:* Lauaan with Laua-An

Page 9-2, right column, line 50.  
Page 9-3, left column, line 39.  
Page 9-3, left column, line 49.  
Page 9-3, left column, line 52.  
*Replace:* Maralison Island with Malalison Island

#### Chapter 12 – BOHOL ISLAND

Page 12-12, right column, line 51.  
*Insert:* **Caution** – A submarine cable is laid and set off the coast of Tagbilaran City. Anchoring and fishing are prohibited within the vicinity of the cable.

#### Chapter 10 – NEGROS ISLAND

Page 10-2, left column, line 16.  
*Replace:* telecommunication towers, and the white municipal building.

Page 10-2, left column, line 18-19.  
*Replace:* Major Light - Bantayan Light (11° 11' 44"N., 123° 42' 47"E. in WGS-84 datum) is displayed from a white tower on the beach

#### Chapter 11 – CEBU ISLAND

Page 11-1, right column, line 5.  
*Replace:* Light (11° 20' 36"N., 124° 06' 40"E. in WGS-84 datum) is displayed from a

Page 11-1, right column, line 27.  
*Replace:* to. Guintacan Island Light (11° 18' 04"N., 123° 53' 30"E. in WGS-84 datum)

Page 11-1, left column, line 43.  
*Replace:* Light (11° 18' 21"N., 124° 03' 48"E. WGS-84 datum) is shown from a white

Page 11-2, right column, line 16-17.  
*Replace:* **Major Light** - Hagnaya Light (11° 07' 05"N., 123° 56' 29"E. in WGS-84 Datum) is displayed from a tower on the edge of the reef

Page 11-9, left column, line 2.  
*Replace:* (11° 05' 06"N., 124° 01' 40"E. in WGS-84 Datum) on the N side of the break

Page 11-9, right column, line 23.  
*Replace:* Capitancillo Light (10° 59' 25"N., 124° 06' 14"E. in WGS-84 Datum) is

Page 11-10, right column, line 3-4.  
*Delete:* **Major Light** - Sogod Light (10° 45' 05"N., 124° 00' 15"E.) is displayed at the landing area.

# V

## COAST PILOT CORRECTIONS

Page 11-13, center image, no. 3.

Insert:



Cebu-Cordova Link Expressway (CCLEX) as viewed from S entrance  
*(Photograph - Cebu Coast Pilot Verification Survey 2023).*

# VI

## NAVIGATIONAL WARNINGS

See all active Navigational Warnings at <https://staging.geoportal.gov.ph/nwapp/>

### **NAVPHIL 227/21 – LUZON, W. COAST, MANILA BAY – DREDGING WORKS**

BOSKALIS PHILIPPINES INC UTILIZING VARIOUS VESSELS AND OFFSHORE EQUIPMENT, IS CONDUCTING DREDGING WORKS UNTIL 31 OCTOBER 2023 AT SAN NICOLAS SHOAL OFF THE PROVINCE OF CAVITE IN THE AREA BOUNDED BY THE FOLLOWING COORDINATES:

14-21-03N 120-41-39E

14-21-03N 120-43-29E

14-26-14N 120-49-18E

14-26-59N 120-48-37E

14-26-59N 120-46-43E.

CANCEL THIS NAVIGATIONAL WARNING ON 01 NOVEMBER 2023.

### **NAVPHIL 234/21 – LUZON, W. COAST, MANILA BAY – DREDGING WORKS**

BOSKALIS PHILIPPINES INC UTILIZING VARIOUS VESSELS AND EQUIPMENT, IS CONDUCTING DREDGING WORKS UNTIL APRIL 2025 OFF THE SHORES OF MANILA AND PASAY WITHIN THE AREA BOUNDED BY THE FOLLOWING COORDINATES:

14-31-58N 120-53-40E

14-33-34N 120-56-56E

14-33-33N 120-58-08E

14-33-04N 120-58-09E

14-32-08N 120-56-10E.

CANCEL THIS NAVIGATIONAL WARNING ON 01 MAY 2025.

### **NAVPHIL 015/22 – LUZON W. COAST, MANILA BAY – SURVEY WORKS**

BOSKALIS PHILIPPINES, INC UTILIZING “*ETHELINA VIII*” IS CONDUCTING SURVEY ACTIVITIES OFF PASAY CITY IN MANILA BAY FROM 27 JANUARY 2022 TO 30 APRIL 2025 IN THE AREA BOUNDED BY THE FOLLOWING COORDINATES:

14-31-58N 120-53-40E

14-33-34N 120-56-56E

14-33-32N 120-58-08E

14-32-33N 120-58-08E

14-31-34N 120-56-56E

14-32-11N 120-55-51E.

CANCEL THIS NAVIGATIONAL WARNING ON 01 MAY 2025.

### **NAVPHIL 081/22 – LUZON W. COAST, MANILA BAY – DREDGING WORKS**

BEN LINE AGENCIES PHILIPPINES INC UTILIZING VARIOUS VESSELS AND EQUIPMENT, IS CONDUCTING DREDGING WORKS OFF THE SHORES OF TERNATE, CAVITE WITHIN THE AREA BOUNDED BY THE FOLLOWING COORDINATES:

14-15-18N 120-34-55E

14-16-40N 120-35-40E

14-19-07N 120-37-42E

14-21-03N 120-41-39E

14-21-03N 120-43-13E

14-19-34N 120-40-43E

14-18-47N 120-38-39E

14-14-59N 120-35-31E.

CANCEL THIS NAVIGATIONAL WARNING ON 01 JANUARY 2024.

### **NAVPHIL 172/22 – LUZON, W. COAST, MANILA BAY – DREDGING WORKS**

SAN MIGUEL AEROCITY, INC UTILIZING VARIOUS FOREIGN AND LOCAL VESSELS, IS CONDUCTING DREDGING WORKS AT SAN NICOLAS SHOAL UNTIL DECEMBER 2024 WITHIN THE AREA WITH THE FOLLOWING DETAILS:

14-26-54N 120-46-48E

14-26-54N 120-48-42E

14-26-08N 120-49-23E

14-20-58N 120-43-34E

14-20-57N 120-41-44E.

CANCEL THIS NAVIGATIONAL WARNING ON 01 JANUARY 2025.

### **NAVPHIL 194/22 – MINDORO, N. AND W. COASTS – DRILLING WORKS**

TCSC CORP IS CONDUCTING DRILLING WORKS OFF THE SHORE OF OCCIDENTAL MINDORO UNTIL 30 SEPTEMBER 2022 IN THE AREAS BOUNDED BY THE FOLLOWING COORDINATES:

WAWA AREA

13°29-00N 120-43-00E

13°29-30N 120-43-00E

13°29-30N 120-45-00E

13°29-00N 120-47-00E

13°28-30N 120-47-00E

13°28-30N 120-44-30E,

BALAGNAM AREA

13°31-00N 120-33-00E

13°32-00N 120-33-00E

13°32-00N 120-35-00E

13°31-00N 120-39-00E

13°30-00N 120-39-00E

13°30-00N 120-37-00E,

MASLUD AREA

13°18-00N 120-27-30E

13°21-00N 120-26-30E

# VI

## NAVIGATIONAL WARNINGS

13°24-00N 120-26-30E  
13°24-00N 120-27-30E  
13°20-00N 120-28-30E  
13°18-00N 120-28-30E,  
TALABAAAN AREA  
13°05-00N 120-41-30E  
13°08-30N 120-39-00E  
13°10-00N 120-39-00E  
13°10-00N 120-39-30E  
13°06-00N 120-42-00E  
13°05-00N 120-42-00E.  
CANCEL THIS NAVIGATIONAL WARNING ON  
01 OCTOBER 2023.

**NAVPHIL 197/22 – LUZON W. COAST,  
MANILA BAY – DREDGING AND  
RECLAMATION**  
BEN LINE AGENCIES PHILIPPINES INC  
UTILIZING MULTIPLE VESSELS, IS  
CONDUCTING DREDGING AND LAND  
RECLAMATION WORKS UNTIL APRIL 2025  
OFF THE SHORES OF THE CITIES OF PASAY  
AND MANILA IN THE AREA BOUNDED BY THE  
FOLLOWING COORDINATES:  
14-31-58N 120-53-40E  
14-33-34N 120-56-56E  
14-33-33N 120-58-08E  
14-33-04N 120-58-09E  
14-32-08N 120-56-10E.  
CANCEL THIS NAVIGATIONAL WARNING ON  
01 MAY 2025.

**NAVPHIL 198/22 – LUZON W. COAST, MANILA  
BAY – SITE INVESTIGATION**  
BEN LINE AGENCIES PHILIPPINES INC  
UTILIZING MULTIPLE VESSELS, IS  
CONDUCTING SITE INVESTIGATION WORKS  
UNTIL DECEMBER 2023 OFF THE SHORES OF  
TERNATE AND NAIC, CAVITE WITHIN THE  
AREA BOUNDED BY THE FOLLOWING  
COORDINATES:  
14-15-18N 120-34-55E  
14-17-12N 120-36-17E  
14-21-03N 120-41-39E  
14-21-03N 120-43-13E  
14-17-12N 120-37-17E  
14-14-59N 120-35-31E.  
CANCEL THIS NAVIGATIONAL WARNING ON  
01 JANUARY 2024.

**NAVPHIL 201/22 – LUZON W. COAST, MANILA  
BAY – SITE INVESTIGATION**  
BEN LINE AGENCIES PHILIPPINES INC  
UTILIZING MULTIPLE VESSELS IS  
CONDUCTING SITE INVESTIGATION AND  
DREDGING WORKS UNTIL DECEMBER 2023  
OFF THE SHORES OF TANZA AND NAIC,  
CAVITE OR WITHIN THE AREA BOUNDED BY  
THE FOLLOWING COORDINATES:

14-20-57N 120-41-44E  
14-22-35N 120-42-11E  
14-24-19N 120-43-24E  
14-25-39N 120-44-33E  
14-26-59N 120-45-40E  
14-26-59N 120-46-43E.  
CANCEL THIS NAVIGATIONAL WARNING ON  
01 JANUARY 2024.

**NAVPHIL 314/22 - LUZON, W. COAST, PASIG  
RIVER – CONSTRUCTION WORKS**  
CHART 1501 (INT 4491).  
CONSTRUCTION WORKS IN PROGRESS  
UNTIL 09 MARCH 2024 IN AREA BOUNDED  
BY:  
14-35-45N 120-58-53E  
14-35-45N 120-58-53E  
14-35-47N 120-58-55E  
14-35-46N 120-58-55E.  
CANCEL THIS MESSAGE 10 MARCH 2024.

**NAVPHIL 367/22 - LUZON W. COAST, MANILA  
BAY AND LUZON SEA - DREDGING AND  
RECLAMATION ACTIVITY**  
CHART 1501,1502.  
DREDGING AND RECLAMATION ACTIVITY BY  
HONG FA 168, HONG FA 169 AND YANG  
CHENG 3 UNTIL 31 DEC 2023 IN AREAS  
BOUNDED BY:  
MANILA BAY AREA  
14-33-33N 120-58-38E  
14-33-25N 120-58-10E  
14-33-01N 120-57-14E  
14-32-04N 120-57-08E  
14-32-02N 120-54-12E  
14-31-40N 120-54-12E  
14-31-41N 120-57-09E  
14-31-34N 120-57-35E  
14-31-37N 120-58-45E,  
BOTOLAN AREA, ZAMBALES  
15-16.000663N 120-00.650270E  
15-15.099165N 120-00.922251E  
15-15.850847N 120-00.945870E  
15-15.700160N 120-00.933249E  
15-15.523183N 120-00.850559E  
15-15.516667N 120-00.650002E,  
SAN FELIPE AREA, ZAMBALES  
15-03-48N 120-02-34E  
15-03-50N 120-02-49E  
15-03-57N 120-03-21E  
15-04-21N 120-03-16E  
15-04-24N 120-03-20E  
15-04-57N 120-03-15E  
15-04-57N 120-03-09E  
15-05-04N 120-03-08E  
15-06-07N 120-02-49E  
15-06-32N 120-02-48E  
15-06-43N 120-02-18E  
15-06-08N 120-02-20E

# VI

## NAVIGATIONAL WARNINGS

15-06-07N 120-02-10E  
15-05-22N 120-02-19E  
15-04-56N 120-02-23E  
15-04-30N 120-02-28E  
15-04-07N 120-02-31E,  
SAN FELIPE AREA, ZAMBALES  
15-05-48N 120-02-48E  
15-05-43N 120-02-52E  
15-05-58N 120-03-02E  
15-06-03N 120-03-05E  
15-06-03N 120-02-57E  
15-06-07N 120-03-01E  
15-06-10N 120-03-09E  
15-06-13N 120-03-05E  
15-06-16N 120-03-13E  
15-06-18N 120-03-08E,  
SAN FELIPE AREA, ZAMBALES  
15-04-42N 120-03-06E  
15-04-44N 120-03-19E  
15-04-43N 120-03-22E  
15-04-43N 120-03-25E  
15-04-43N 120-03-26E  
15-04-43N 120-03-28E  
15-04-42N 120-03-29E  
15-04-40N 120-03-32E  
15-04-38N 120-03-30E  
15-04-41N 120-03-28E  
15-04-41N 120-03-27E  
15-04-42N 120-03-25E  
15-04-41N 120-03-22E  
15-04-40N 120-03-19E  
15-04-39N 120-03-06E  
15-04-36N 120-03-35E  
15-04-35N 120-03-34E,  
SAN ANTONIO AREA, ZAMBALES  
14-56-55N 120-03-12E  
14-56-52N 120-03-28E  
14-56-47N 120-03-27E  
14-56-50N 120-03-11E.  
CANCEL THIS MSG 01 JAN 2024.

### **NAVPHIL 382/22 - LUZON, W. COAST, MANILA BAY AND LUZON SEA - DREDGING OPERATION**

CHART 1501, 1502 (INT 4491)  
DREDGING OPERATION, SAND EXTRACTION  
AND RECLAMATION BY MV JINHAIFU 168, MV  
ZHONGXINGHANG 268 AND MV HONG FU 588  
UNTIL 31 DEC 2023 IN AREAS BOUNDED BY:  
MANILA PRDP SITE AREA  
14-33-33N 120-58-38E  
14-33-25N 120-58-10E  
14-33-01N 120-57-14E  
14-32-04N 120-57-08E  
14-32-02N 120-54-12E  
14-31-40N 120-54-12E  
14-31-41N 120-57-09E  
14-31-34N 120-57-34E  
14-31-37N 120-58-45E,

BOTOLAN AREA  
15-16.00N 120-00.65E  
15-15.99N 120-00.92E  
15-15.85N 120-00.94E  
15-15.70N 120-00.93E  
15-15.52N 120-00.85E  
15-15.51N 120-00.65E,  
SAN FELIPE AREA  
15-03-48N 120-02-34E  
15-03-57N 120-03-21E  
15-04-24N 120-03-20E  
15-04-57N 120-03-15E  
15-06-32N 120-02-48E  
15-06-43N 120-02-18E  
15-06-07N 120-02-10E  
15-04-07N 120-02-31E,  
SAN ANTONIO AREA  
14 56-55N 120-03-12E  
14 56-52N 120-03-28E  
14 56-47N 120-03-27E  
14 56-50N 120-03-11E.  
CANCEL THIS MESSAGE 01 JAN 2024.

### **NAVPHIL 004/23 - LUZON W. COAST, MANILA BAY - BATHYMETRIC AND SEISMIC SURVEY**

CHART 1501 (INT 4419).  
BATHYMETRIC AND SEISMIC SURVEY IN  
PROGRESS BY MB TRISHA NICOLE, MB  
KRISTEL, AND MB ST. ANTHONY EXPRESS  
TO 31 DEC 2023 IN AREAS BOUNDED BY:  
PASAY

14-33 33N 120-58 38E  
14-33 25N 120-58 10E  
14-33 01N 120-57 14E  
14-32 04N 120-57 08E  
14-32 02N 120-54 12E  
14-31 40N 120-54 12E  
14-31 41N 120-57 09E  
14-31 34N 120-57 35E  
14-31 37N 120-58 45E,  
CAVITE  
14 18 01N 120-40 32E  
14 19 14N 120-39 51E  
14 19 39N 120-40 43E  
14 19 34N 120-40 44E  
14 21 03N 120-43 13E  
14 21 03N 120-44 29E  
14 20 58N 120-44 43E  
14 17 57N 120-41 15E  
14 18 00N 120-40 45E.  
CANCEL THIS MSG 01 JAN 2024.

# VI

## NAVIGATIONAL WARNINGS

### NAVPHIL 013/23 - CENTRAL PART AND SOUTHEASTERN PART - CABLE REPAIR

CHART 4706,4708 (INT 5051,5053).  
CABLE REPAIR BY MV CS VEGA, 1706-TONS,  
UNTIL 30 JUL 2023 IN FOLLOWING

POSITIONS:

13 29.925N 123 00.570E,  
12 38.399N 122 03.371E,  
12 10.024N 123 55.933E,  
12 39.515N 123 55.933E,  
12-09.578N 123-56.083E,  
12-02.371N 124-36.377E,  
10-20.626N 124-02.565E,  
10-07.130N 124-50.790E,  
09-47.946N 125-25.385E,  
10-06.886N 124-51.021E,  
09-44.142N 126-05.519E,  
09-32.045N 125-52.699E,  
09-00.109N 124-47.070E,  
09-05.100N 124-44.047E,  
08-34.610N 123-18.847E,  
08-07.626N 122-14.931E,  
06-55.193N 122-00.029E,  
08-08.731N 122-41.672E.

CANCEL THIS MSG 31 JUL 2023.

### NAVPHIL 016/23 - MINDANAO SE COAST, PAKIPUTAN STRAIT - GEOTECHNICAL SURVEY

CHART 1523.

GEOTECHNICAL SURVEY BY BARGE SY 607  
AND MTUG ROSKYIN PROGRESS UNTIL 02  
JAN 24 IN AREA BOUNDED BY:

07-06-15N 125-39-03E  
07-06-08N 125-39-01E  
07-05-54N 125-39-51E  
07-06-03N 125-39-52E.

CANCEL THIS MSG 03 JAN 24.

### NAVPHIL 018/23 - LUZON N. COAST, LUZON STRAIT - CABLE REPAIR

CHART 4705, 4726A (INT 5050).  
CABLE REPAIR BY FOREIGN VESSEL CS  
CABLE RETRIEVER UNTIL 25 JAN 23 ALONG  
THE TRACK:

19-15.523N 122-26.335E  
19-13.326N 122-22.244E  
19-13.078N 122-17.268E  
19-12.355N 122-13.649E  
19-14.773N 122-11.758E  
19-11.816N 122-12.215E  
19-10.044N 122-07.320E.

CANCEL THIS MSG 26 JAN 24.

### NAVPHIL 023/23 - LUZON W. COAST, MANILA BAY AND LUZON SEA - DREDGING AND RECLAMATION

CHART 1501,1502 (INT 4491).  
DREDGING AND RECLAMATION OPERATIONS  
BY LIANGKU 88 AND LIANGKU 89 UNTIL 31  
DEC 23 IN AREAS BOUNDED BY:

MANILA PRDP SITE AREA

14-33-33N 120-58-38E  
14-33-25N 120-58-10E  
14-33-01N 120-57-14E  
14-32-04N 120-57-08E  
14-32-02N 120-54-12E  
14-31-40N 120-54-12E  
14-31-41N 120-57-09E  
14-31-34N 120-57-34E  
14-31-37N 120-58-45E,

BOTOLAN AREA

15-16.00N 120-00.65E  
15-15.99N 120-00.92E  
15-15.85N 120-00.94E  
15-15.70N 120-00.93E  
15-15.52N 120-00.85E  
15-15.51N 120-00.65E,  
SAN FELIPE AREA

15-03-48N 120-02-34E  
15-03-57N 120-03-21E  
15-04-24N 120-03-20E  
15-04-57N 120-03-15E  
15-06-32N 120-02-48E  
15-06-43N 120-02-18E  
15-06-07N 120-02-10E  
15-04-07N 120-02-31E  
15-04-44N 120-03-19E  
15-04-43N 120-03-28E  
15-04-40N 120-03-32E  
15-04-38N 120-03-20E  
15-04-36N 120-03-35E  
15-04-34N 120-03-34E

15-05-58N 120-03-01E

15-06-03N 120-02-57E

15-06-16N 120-03-13E

15-06-18N 120-03-08E,

GABOR TO SUKIT RIVER

15-04-35N 120-03-34E

15-03-04N 120-05-30E,

SAN ANTONIO AREA

14-56-55N 120-03-12E

14-56-52N 120-03-28E

14-56-47N 120-03-27E

14-56-50N 120-03-11E.

THIS SUPPLEMENT NAVPHIL 391/22.

CANCEL THIS MESSAGE 01 JAN 2024.

# VI

## NAVIGATIONAL WARNINGS

**NAVPHIL 032/23 - LUZON W. COAST, MANILA BAY - BATHYMETRIC SURVEY**  
CHART 1501 (INT 4491).  
BATHYMETRIC SURVEY BY MB KRISTEL  
UNTIL 31 DEC 23 IN AREA BOUNDED BY:  
14-20-56N 120-44-41E  
14-20-54N 120-45-31E  
14-20-47N 120-45-25E  
14-20-44N 120-45-09E  
14-20-12N 120-44-41E  
14-19-60N 120-43-60E  
14-19-60N 120-43-35E.  
CANCEL THIS MSG 01 JAN 24.

**NAVPHIL 038/23 - LUZON W. COAST, MANILA BAY - ADDITIONAL VESSELS**  
CHART 1501 (INT 4491).  
ADDITIONAL VESSELS MV JIN XIONG, MV  
XING HANG JUN 1088, MV YI HANG JUN 1068  
AND MV JIANG HAI FOR SAND EXTRACTION  
ACTIVITY PER NAVPHIL 003/23.  
CANCEL THIS MESSAGE 01 JAN 24.

**NAVPHIL 040/23 - LUZON W. COAST, MANILA BAY - DREDGING AND LAND DEVELOPMENT**  
CHART 1501 (INT 4491).  
DREDGING AND LAND DEVELOPMENT  
ACTIVITIES BY TERAS 336 UNTIL 09 AUG 23  
IN AREA BOUNDED BY:  
A. 14-44-46N 120-50-14E  
14-44-17N 120-50-36E  
14-42-51N 120-52-41E  
14-42-49N 120-53-52E  
14-42-29N 120-53-44E  
14-42-25N 120-53-09E  
14-42-32N 120-52-33E  
14-43-09N 120-51-32E  
14-40-08N 120-49-06E  
14-40-42N 120-48-21E  
14-37-22N 120-45-41E  
14-37-34N 120-45-25E  
14-38-30N 120-45-49E  
14-39-21N 120-46-30E  
14-40-54N 120-48-05E  
14-41-28N 120-47-21E  
14-44-39N 120-49-54E.  
CANCEL THIS MESSAGE 10 AUG 23.

**NAVPHIL 047/23 - LUZON W. COAST, MANILA BAY - SOIL INVESTIGATION**  
CHART 1501 (INT 4491).  
SOIL INVESTIGATION WORKS BY VARIOUS  
VESSELS UNTIL 31 DEC 23 IN AREA  
BOUNDED BY:  
14-21-03N 120-43-29E  
14-26-14N 120-49-18E  
14-26-59N 120-48-37E  
14-28-07N 120-51-21E  
14-27-11N 120-51-20E

14-26-53N 120-51-01E  
14-25-52N 120-49-51E  
14-21-03N 120-45-14E.  
CANCEL THIS MSG 01 JAN 24.

**NAVPHIL 093/23 - LUZON W. COAST, MANILA BAY – SCIENTIFIC OPERATIONS**  
CHART 1501 (INT 4491).  
SCIENTIFIC OPERATIONS IN PROGRESS  
UNTIL 31 AUG 23.  
BUOY MARKINGS AT 14-33-35N 120-58-07E  
AND 14-33-55N 120-57-27E.  
CANCEL THIS MSG 01 SEP 23.

**NAVPHIL 110/23 - PHILIPPINE CENTRAL PART**  
CHART 4706 (INT 5051).  
CABLE LAYING BY VARIOUS VESSEL IN  
PROGRESS UNTIL 30 DEC 23 IN  
VICINITY OF LINE JOINING:  
A. 12-09.23N 123-55.08E,  
12-40.24N 123-52.36E,  
13-30.91N 123-01.10E.  
B. 08-59.12N 124-48.00E,  
09-06.13N 124-44.73E.  
CANCEL THIS MSG 31 DEC 2023.

**NAVPHIL 114/23 - LUZON W. COAST, MANILA BAY AND LUZON SEA**  
CHART 1501,1502 (INT 4491).  
ADDITIONAL VESSELS FOR NAVPHIL 023/23.  
CANCEL THIS MESSAGE 01 JAN 2024.

**NAVPHIL 119/23 - LUZON W. COAST, MANILA BAY AND LUZON SEA - DREDGING AND LAND DEVELOPMENT OPERATIONS**  
CHART 1501 (INT 4491).  
DREDGING AND LAND DEVELOPMENT  
OPERATIONS IN PROGRESS UNTIL FURTHER  
NOTICE IN AREAS BOUNDED BY:  
A. 14-44-46N 120-50-14E  
14-43-09N 120-52-13E  
14-42-49N 120-53-52E  
14-42-28N 120-53-44E  
14-40-08N 120-49-06E  
14-37-22N 120-45-41E  
14-37-34N 120-45-25E  
14-41-28N 120-47-21E  
14-45-03N 120-48-06E,  
B. 14-27-09N 120-43-23E  
14-29-06N 120-52-13E  
14-26-52N 120-51-47E  
14-20-38N 120-45-40E  
14-20-46N 120-41-03E  
14-26-42N 120-46-07E  
14-26-39N 120-43-23E.  
C. DISPOSAL SITE 14-20-0N 120-0-0E.

# VI

## NAVIGATIONAL WARNINGS

### **NAVPHIL 128/23 - PALAWAN NW. COAST. WEST PHILIPPINE SEA - EXPLORATION ACTIVITIES**

CHART 1563.

EXPLORATION ACTIVITIES BY SKANDI HAWK  
IN PROGRESS UNTIL 01 OCT 23 IN THE AREA  
BOUNDED BY:

11-33-03N 118-53-18E  
11-34-43N 118-52-19E  
11-35-19N 118-53-18E  
11-39-00N 118-53-20E  
11-38-58N 118-56-53E  
11-35-17N 118-56-51E.

CANCEL THIS MSG 02 OCT 23.

### **NAVPHIL 130/23 - LUZON W. COAST, MANILA BAY AND LUZON SEA - DREDGING AND RECLAMATION**

CHART 1501 (INT 4491).

DREDGING AND RECLAMATION ACTIVITIES  
IN PROGRESS IN AREAS BOUNDED BY:

A. 14-34-31N 120-58-17E  
14-34-29N 120-58-20E  
14-33-00N 120-58-22E  
14-33-52N 120-58-26E  
14-33-49N 120-58-19E  
14-33-53N 120-58-17E  
14-33-57N 120-58-13E  
14-34-22N 120-58-00E,  
B. 14-03-13N 120 37 15E  
14-03-27N 120-37-15E  
14-03-27N 120-37-26E  
14-03-34N 120-37-26E  
14-03-34N 120-37-15E  
14-03-40N 120-37-15E  
14-03-40N 120-37-09E  
14-03-13N 120-36-42E.

THIS CANCELS NAVPHIL 084/23.

### **NAVPHIL 158/23 LUZON W. COAST. MANILA BAY AND LUZON SEA.**

CHART 1501 (INT 4419).

DREDGING AND RECLAMATION ACTIVITIES  
IN PROGRESS IN AREAS  
BOUNDED BY:

A. 14-44-46N 120-50-14E  
14-43-09N 120-52-13E  
14-42-49N 120-53-52E  
14-42-28N 120-53-44E  
14-40-08N 120-49-06E  
14-37-22N 120-45-41E  
14-37-34N 120-45-25E  
14-41-28N 120-47-21E  
14-45-03N 120-48-06E,  
B. 14-27-09N 120-43-23E  
14-29-06N 120-52-13E  
14-26-52N 120-51-47E  
14-20-38N 120-45-40E

14-20-46N 120-41-03E

14-26-42N 120-46-07E

14-26-39N 120-43-23E,

C. DISPOSAL AREA 14-20-00N 120-0-00E.

THIS CANCELS NAVPHIL 086/23.

### **NAVPHIL 170/23 PANAY NW. COAST. SIBUYAN SEA.**

CHART 4358, 1544.

CABLE LAYING AND PROTECTION  
OPERATIONS IN AREAS BOUNDED BY:

A. 01 AUG TO 31 OCT 23

11-57-01N 121-56-49E

11-57-02N 121-56-51E

11-57-01N 121-56-52E

11-56-54N 121-56-55E

11-56-51N 121-56-58E

11-56-49N 121-56-58E

11-56-45N 121-57-02E

11-56-25N 121-57-06E

11-56-20N 121-57-06E,

B. 01 SEPT TO 31 DEC 23

11-57-01N 121-56-49E

11-57-02N 121-56-51E

11-57-01N 121-56-52E

11-56-54N 121-56-55E

11-56-51N 121-56-58E

11-56-49N 121-56-58E

11-56-48N 121-56-59E

11-56-25N 121-57-05E

11-56-20N 121-57-06E.

CANCEL THIS MESSAGE 01 JAN 24.

### **NAVPHIL 172/23 LUZON W. COAST MANILA BAY.**

CHART 1501 (INT 4491).

DREDGING AND RECLAMATION OPERATION  
IN PROGRESS AREAS BOUNDED BY:

A. 14-33-52N 120-56-54E

14-33-09N 120-57-24E

14-33-47N 120-58-38E

14-33-58N 120-58-47E

14-34-16N 120-58-47E

14-34-38N 120-58-49E

14-34-57N 120-58-15E,

B. 14-19-29N 120-38-21E

14-19-16N 120-38-09E

14-17-41N 120-38-24E

14-18-00N 120-41-32E

14-21-00N 120-45-29E

14-21-00N 120-44-38E

14-19-36N 120-43-00E,

C. 14-34-20N 120-58-17E

14-33-59N 120-58-19E

14-33-51N 120-58-29E

14-33-48N 120-58-16E

14-33-52N 120-58-14E



# VI

## NAVIGATIONAL WARNINGS

14-33-56N 120-58-10E  
14-34-13N 120-58-01E.  
THIS CANCELS NAVPHIL 003/23, 007/23,  
012/23, 035/23, 036/23, 051/23, 129/23.

**NAVPHIL 176/23**  
**LUZON N. COAST.**  
**PHILIPPINE SEA.**

CHART 2200.  
CABLE ROUTE SURVEY IN PROGRESS IN  
AREAS ALONG THE ROUTE:

A.21-36.004N 121-50.887E

21-32.449N 121-53.221E

21-28.945N 121-54.538E

21-24.399N 121-58.017E

21-19.809N 121-59.883E

21-13.409N 122-05.469E

21-12.238N 122-06.910E

21-10.450N 122-06.910E

21-12.238N 122-06.910E

21-13.350N 122-08.404E

21-15.914N 122-14.481E

21-20.369N 122-24.969E

21-26.928N 122-46.831E

21-31.345N 123-11.367E

21-31.309N 123-14.610E,

B.18-36.467N 121-04.028E

18-39.305N 121-04.132E

18-40.963N 121-05.598E

18-41.794N 121-07.932E

18-41.816N 121-12.385E

18-37.363N 121-32.650E

18-42.823N 122-07.453E

18-45.688N 122-18.123E

18-47.780N 122-19.238E

18-48.396N 122-21.280E

18-49.379N 122-31.480E

18-53.449N 122-33.217E

18-59.043N 122-38.843E

19-07.001N 123-01.917E

19-11.704N 123-06.172E

19-19.284N 123-07.144E

19-26.384N 123-11.044E

19-33.728N 123-19.961E

20-01.804N 123-33.832E

20-13.890N 123-33.386E

20-24.615N 123-28.264E

21-07.214N 123-27.999E

21-15.497N 123-25.554E

21-28.753N 123-16.357E,

C.21-28.753N 123-16.357E

21-31.309N 123-14.610E

21-38.379N 123-21.706E

21-41.147N 123-37.843E

21-39.803N 123-53.887E

21-31.466N 124-00.191E

21-16.435N 124-12.932E

20-56.376N 124-15.945E

20-48.406N 124-22.640E

20-42.968N 124-34.128E  
20-05.694N 125-31.635E  
19-39.827N 127-00.000E.  
WIDE BERTH REQUESTED.  
THIS CANCELS NAVPHIL 107/23.

**NAVPHIL 183/23**  
**LUZON W. COAST.**  
**MANILA BAY.**

CHART 1501 (INT 4491).  
DREDGING AND LAND RECLAMATION  
OPERATIONS IN PROGRESS IN AREAS  
BOUNDED BY:

A. TEMPORARY EXCLUSION ZONE

14-31-58N 120-53-40E

14-33-34N 120-56-56E

14-33-33N 120-58-08E

14-33-04N 120-58-09E

14-32-08N 120-56-10E,

B. 14-15-18N 120-34-55E

14-16-40N 120-35-40E

14-19-07N 120-37-42E

14-21-03N 120-41-39E

14-21-03N 120-43-13E

14-19-34N 120-40-43E

14-18-47N 120-38-40E

14-14-59N 120-35-31E,

C. 14-20-57N 120-41-44E

14-22-35N 120-42-11E

14-24-19N 120-43-24E

14-25-39N 120-44-33E

14-26-59N 120-45-40E

14-26-59N 120-46-43E,

D. 14-26-20N 120-41-38E

14-26-59N 120-42-27E

14-26-59N 120-44-41E

14-24-60N 120-42-15E

14-24-60N 120-41-38E.

THIS CANCELS NAVPHIL 103/23, 132/23.

**NAVPHIL 214/23**  
**MANILA BAY.**

CHART 1501 (INT 4419).  
SOIL INVESTIGATION UNTIL 31 OCT 23 IN  
AREA BOUNDED BY:

14-35-21N 120-43-39E

14-35-17N 120-44-25E

14-34-50N 120-45-25E

14-34-30N 120-45-28E

14-33-13N 120-45-28E

14-31-00N 120-43-54E

14-32-12N 120-42-50E

14-33-43N 120-43-56E.

CANCEL THIS MESSAGE 01 NOV 23.

# VI

## NAVIGATIONAL WARNINGS

**NAVPHIL 215/23**  
**LUZON W. COAST**  
**MANILA BAY.**

CHART 1501 (INT 4419).  
DREDGING AND LAND RECLAMATION  
OPERATIONS UNTIL 17 AUG 23 IN AREA  
BOUNDED BY:  
14-34-28N 120-57-23E  
14-34-28N 120-54-02E  
14-34-13N 120-54-02E  
14-34-03N 120-57-11E  
14-34-13N 120-57-30E.  
CANCEL THIS MSG 18 AUG 23.

**NAVPHIL 216/23**  
**MINDORO SW. COAST**  
**APO EAST PASS.**

CHART 1552.  
SAND EXTRACTION OPERATIONS UNTIL 22  
SEPT 23 IN AREA BOUNDED BY:  
12-44-17N 120-47-38E  
12-43-58N 120-47-49E  
12-43-42N 120-47-19E  
12-44-24N 120-46-53E.  
CANCEL THIS MSG 23 SEPT 23.

**NAVPHIL 219/23**  
**LUZON W. COAST**  
**LUZON SEA.**

CHART 1501 (INT 4419).  
GUNNERY EXERCISE UNTIL 03 JUL 23 IN  
AREA BOUNDED BY:  
14-20.900N 120-17.000E  
14-20.900N 120-22.400E  
14-15.800N 120-22.400E  
14-15.800N 120-17.000E.  
CANCEL THIS MESSAGE 31 JUL 23.

**NAVPHIL 225/23**  
**CENTRAL LUZON.**  
**LAGUNA DE BAY.**

CHART 4230.  
HYDROGRAPHIC SURVEY AND SUBMARINE  
PIPE LAYING COMENCING ON  
10 JUL 23 UNTIL FURTHER NOTICE IN AREA  
BOUNDED BY:  
14-31-27N 121-05-50E  
14-31-06N 121-06-37E  
14-30-37N 121-07-08E  
14-27-43N 121-08-57E  
14-25-40N 121-10-15E  
14-25-35N 121-10-38E  
14-25-47N 121-10-58E  
14-25-56N 121-11-10E  
14-26-02N 121-11-28E  
14-26-03N 121-11-38E  
14-26-07N 121-11-52E  
14-26-09N 121-12-02E

14-25-52N 121-12-44E  
14-25-47N 121-12-42E  
14-26-04N 121-12-02E  
14-26-03N 121-11-53E  
14-25-58N 121-11-40E  
14-25-57N 121-11-29E  
14-25-52N 121-11-12E  
14-25-43N 121-11-01E  
14-25-30N 121-10-39E  
14-25-36N 121-10-12E  
14-27-41N 121-08-53E  
14-30-34N 121-07-04E  
14-31-02N 121-06-34E  
14-31-23N 121-05-48E.  
CANCEL THIS MSG 11 JUL 24.

**NAVPHIL 228/23**  
**LUZON W. COAST**  
**WEST PHILIPPINE SEA.**

CHART 4723A.  
DREDGING AND LAND RECLAMATIONS  
OPERATIONS UNTIL 09 AUG 23 IN AREA  
BOUNDED BY:  
14-21-48N 118-42-52E  
14-22-10N 118-42-25E  
14-23-53N 118-43-37E  
14-23-45N 118-43-47E  
14-26-33N 118-45-54E  
14-26-34N 118-46-56E.  
CANCEL THIS MSG 10 AUG 23.

**NAVPHIL 228/23**  
**LUZON W. COAST**  
**WEST PHILIPPINE SEA.**

CHART 4723A.  
DREDGING AND LAND RECLAMATIONS  
OPERATIONS UNTIL 09 AUG 23 IN AREA  
BOUNDED BY:  
14-21-48N 118-42-52E  
14-22-10N 118-42-25E  
14-23-53N 118-43-37E  
14-23-45N 118-43-47E  
14-26-33N 118-45-54E  
14-26-34N 118-46-56E.  
CANCEL THIS MSG 10 AUG 23.

**NAVPHIL 235/23**  
**LUZON N. COAST.**  
**BALINTANG CHANNEL.**

CHART 5001.  
CABLE REPAIR WORKS ON 18 JUL TO 17 AUG  
IN AREA BOUNDED BY:  
19-03.5N 120-00.1E  
19-23.3N 120-16.2E  
19-45.3N 120-57.6E  
19-47.0N 121-08.4E  
19-38.4N 121-09.9E  
19-37.1N 121-01.2E  
19-07.6N 120-15.0E

# VI

## NAVIGATIONAL WARNINGS

18-58.3N 120-07.5E.  
CANCEL THIS MESSAGE 19 AUG 23.

**NAVPHIL 237/23 LUZON W. COAST. MANILA BAY. CHART 1501(INT 4491).**  
SILT DISPOSAL OPERATIONS UNTIL 30 OCT IN AREA BOUNDED BY:  
14-34-52N 120-47-05E  
14-34-52N 120-47-09E  
14-34-40N 120-47-05E  
14-34-40N 120-47-19E  
14-34-42N 120-47-12E.  
CANCEL THIS MESSAGE 31 OCT 23.

**NAVPHIL 238/23 WEST PHILIPPINE SEA.**  
CHART 2200.  
CABLE REPAIR OPERATIONS ON 11 AUG TO 10 OCT ALONG THE ROUTE:  
21-30.0N 125-34.1E  
21-22.8N 125-10.2E  
21-09.2N 124-50.5E  
20-59.1N 124-29.6E  
20-46.6N 124-08.7E  
20-47.4N 123-17.8E  
20-09.8N 122-06.4E  
19-51.2N 121-51.7E  
19-33.7N 120-07.4E  
19-13.2N 119-54.4E  
18-10.9N 119-17.1E  
17-48.1N 119-11.8E  
17-02.9N 119-23.0E  
16-39.8N 119-21.2E  
15-56.4N 119-15.1E  
15-23.5N 119-24.9E  
14-00.4N 120-19.0E.  
CANCEL THIS MESSAGE 11 OCT 23.

**NAVPHIL 244/23 LUZON W. COAST. LUZON SEA.**  
CHART 4803.  
GUNNERY EXERCISE IN PROGRESS UNTIL 31 JUL IN AREA BOUNDED BY:  
14-40.0N 119-15.0E  
14-40.0N 119-25.0E  
14-30.0N 119-25.0E  
14-30.0N 119-15.0E.  
CANCEL THIS MESSAGE 01 AUG 23.

**NAVPHIL 245/23 PALAWAN SE COAST. SULU SEA.**  
CHART 4707.  
NAVAL ACTIVITIES ON 29 JUL TO 04 AUG IN AREA BOUNDED BY:  
08-28-07N 118-00-26E  
08-17-15N 118-17-11E  
08-33-32N 118-31-20E

08-43-45N 118-13-34E.  
CANCEL THIS MESSAGE 05 AUG 23.

**NAVPHIL 248/23 LUZON W. COAST. OYON BAY.**  
CHART 1502.  
TEST PILING ACTIVITY UNTIL 16 AUG IN AREA BOUNDED BY:  
15-33-41N 119-55-28Es  
15-33-38N 119-55-30E  
15-33-36N 119-55-31E  
15-33-34N 119-55-33E  
15-33-25N 119-55-39E  
15-33-23N 119-55-42E  
15-33-21N 119-55-43E  
15-33-19N 119-55-45E.  
CANCEL THIS MESSAGE 17 AUG 23.

**NAVPHIL 249/23 LUZON W. COAST. LUZON SEA.**  
CHART 4803.  
GUNNERY EXERCISE UNTIL 31 JUL IN AREA BOUNDED BY:  
14-40.0N 119-15.0E  
14-40.0N 119-25.0E  
14-30.0N 119-25.0E  
14-30.0N 119-15.0E.  
CANCEL THIS MESSAGE 01 AUG 23.

**NAVPHIL 251/23 LUZON SW. COAST. APO EAST PASS.**  
CHART 1552.  
DREDGING ACTIVITY IN PROGRESS IN AREA BOUNDED BY:  
12-30-40N 120-55-48E  
12-30-33N 120-55-37E  
12-30-34N 120-55-32E  
12-30-45N 120-55-31E  
12-30-45N 120-55-16E  
12-30-07N 120-55-19E  
12-30-08N 120-55-36E  
12-30-19N 120-55-31E  
12-30-24N 120-55-43E  
12-30-32N 120-55-52E.

## **VII**

# **PUBLICATION NOTICES**

1. There is no publication notice for this month.
2. Mariners are requested to notify the Hydrography Branch, NAMRIA of any changes or discrepancies found on Nautical charts and Nautical publications issued by this office, especially if this affects navigational safety in Philippine Waters. The reported information may be sent using the Hydrographic Note or the Hydrographic Note for Port Information, which are on the succeeding pages.

Reports may be sent through the following means:

Mail: NAMRIA - Hydrography Branch, 421 Barraca St San Nicolas, Manila 1010

Email: [maritime.affairs@namria.gov.ph](mailto:maritime.affairs@namria.gov.ph) and [maritime.concerns@gmail.com](mailto:maritime.concerns@gmail.com)

Fax: (+632) 8242-2955

Onsite: <http://namria.gov.ph/omsis/HNote10.aspx>



# HYDROGRAPHIC NOTE

NAMRIA-HNC-Form10 Rev01

## SENDER INFORMATION

<b>Reference Number</b>				<input type="checkbox"/> Tick box if not willing to be named as source of this information
<b>Name of ship or sender</b>				
	<b>Name</b>	<b>Signature</b>	<b>IMO Number</b>	<b>Date</b>
<b>Address of sender</b>				
<b>E-mail Address</b>			<b>Telephone/ Mobile No.</b>	

## INSTRUCTIONS (At the back)

<b>Subject</b>			
<b>General Locality</b>			
<b>Position:</b>	<b>Latitude</b>	<b>Longitude</b>	
<b>Position fixing system used</b>		<b>Datum</b>	
<b>Charts affected</b>		<b>Edition</b>	
<b>ENCs affected</b>			
<b>Latest Notice to Mariners held</b>			
<b>Nautical Publications affected (Edition No.)</b>			
<b>Details of anomaly or observation</b>			

A replacement copy of Chart No. \_\_\_\_\_ is required (see Instruction 4).

## INSTRUCTIONS

1. Mariners are requested to notify the Hydrography Branch of the National Mapping and Resource Information Authority (NAMRIA) when new or suspected dangers to navigation are discovered, changes observed in aids to navigation, or corrections to publications that are seen to be necessary. Mariners can also report any ENC display issues experienced.
2. This form and its instructions have been designed to help both the sender and the recipient. It should be used, or followed, closely, whenever appropriate. Copies of this form may be obtained gratis from the Hydrography Branch at 421 Barraca St., San Nicolas, Manila, or by requesting thru email at [maritime.affairs@namria.gov.ph](mailto:maritime.affairs@namria.gov.ph).
3. **Position:** When a position is defined by sextant angles or bearings (true or magnetic being specified) more than two should be used in order to provide a check. Distances observed by radar should be quoted. However, when there is a series of fixes along a ship's course, only the method of fixing and the objects used need to be indicated. Latitude and longitude should only be used specifically to position the details when they have been fixed by astronomical observations or GPS and a full description of the method, equipment and datum used should be given.
4. **Paper Charts:** A cutting from the largest scale paper chart is the best medium for forwarding details, the alterations and additions being shown thereon in red. When requested, a new copy will be sent in replacement of a chart that has been used to forward information, or when extensive observations have involved defacement of the observer's chart. If it is preferred to show the amendments on a tracing of the largest scale chart (rather than the chart itself) these should be in red as above, but adequate detail from the chart must be traced in black ink to enable the amendments to be fitted correctly.

**Electronic Navigational Charts (ENCs):** A screen grab of the largest scale usage band ENC with the alterations and additions being shown thereon in red.

5. **Soundings:** When soundings are obtained, it is important to ensure that full details of the method of collection are included in this report. This include but not limited to:
  - a. Make, model, and type of echo sounder used.
  - b. Whether the echo sounder is set to register depths below the surface or below the keel; in the latter case the vessel's draught should be given.
  - c. Time, date and time zone should be given in order that corrections for the height of the tide may be made where necessary, or a statement made as to what corrections for tide have already been made.
  - d. Where larger amounts of bathymetric data have been gathered, only those areas where a significant difference to the current chart or ENC should be specifically mentioned on the H102. The full data set may also be sent in, with an additional note added to this effect. If no

significant differences are noted, the bathymetric data may still be of use, and sent in accordingly. Where full data sets are included, a note as to the data owner and their willingness for the data to be incorporated into charts and ENCs included.

5. **For Echo Sounders that use electronic 'range gating'**, care should be taken that the correct range scale and appropriate gate width are in use. Older electro-mechanical echo sounders frequently record signals from echoes received back after one or more rotations of the stylus have been completed. Thus, with a set whose maximum range is 500m, an echo recorded at 50m may be from depths of 50m, 550m or even 1050m. Soundings recorded beyond the set's nominal range can usually be recognized by the following:
  - a. the trace being weaker than normal for the depth recorded;
  - b. the trace passing through the transmission line;
  - c. the feathery nature of the trace.

As a check that apparently shoal soundings are not due to echoes received beyond the set's nominal range, soundings should be continued until reasonable agreement with charted soundings is reached. However, soundings received after one or more rotations of the stylus can still be useful and should be submitted if they show significant differences from charted depths.

6. **Reports which cannot be confirmed or are lacking in certain details should not be withheld.** Shortcomings should be stressed and any firm expectation of being able to check the information on a succeeding voyage should be mentioned.
7. Changes to Port Information should be forwarded using Hydrographic Note for Port Information. Where there is insufficient space on the forms additional sheets should be used.
8. Reports using this form and relevant data should be sent either through mail at NAMRIA-Hydrography Branch, 421 Barraca St., San Nicolas, Manila or through email at [maritime.affairs@namria.gov.com](mailto:maritime.affairs@namria.gov.com) and [maritime.concerns@gmail.com](mailto:maritime.concerns@gmail.com).

An acknowledgement or receipt will be sent and the information then used to the best advantage which may mean immediate action or inclusion in a revision in due course; for these purposes, the UKHO may make reproductions of any material supplied. When a Notice to Mariners is issued, the sender's ship or name is quoted as authority unless (as sometimes happens) the information is also received from other authorities or the sender states that they do not want to be named by using the appropriate tick box on the form. An explanation of the use made of contributions from all parts of the world would be too great a task and a further communication should only be expected when the information is of outstanding value or has unusual features.



# HYDROGRAPHIC NOTE FOR PORT INFORMATION

NAMRIA-HNC-Form11 Rev01

Page \_\_\_\_ of \_\_\_\_

## NOTES

1. This form lists the information required for Philippine Coast Pilot and has been designed to help the sender and the recipient. The sections should be used as an aide-memoir, being used or followed closely, whenever appropriate. Where there is insufficient space on the form an additional sheet should be used.
2. **Reports which cannot be confirmed or are lacking in certain details should Not be withheld.** Shortcomings should be stressed and any firm expectation of being able to check the information on a succeeding voyage should be mentioned.
3. **DATA PRIVACY STATEMENT:** NAMRIA values your right to data privacy. We are committed to be faithful stewards in safeguarding your personal and sensitive information under the Data Privacy Act of 2012 (RA 10173). We ask for your personal information and email addresses on our Hydrographic Notes so we can confirm receiving the Note. We do Not use your information in any way other than in the furtherance of our vision and mission as Philippines Hydrographic Office.

### Reference Number

(to be filled out by NAMRIA personnel)

## OBSERVER/REPORTER INFORMATION

		<input type="checkbox"/> Tick box if not willing to be Named as source of this information
<b>Name of Observer/Reporter</b>	<b>Signature</b>	
<b>Name of ship or Office</b>	<b>IMO Number</b>	<b>Date</b>
<b>Address of sender</b>		
<b>E-mail Address</b>	<b>Telephone/ Mobile No.</b>	

<b>Name of Port</b>		
<b>Approximate Position</b>	Latitude	Longitude
<b>Port Authority</b> Name and contact details		
<b>General Remarks</b> <ul style="list-style-type: none"> <li>Principal activities and trade.</li> <li>Latest population figures and date.</li> <li>Number of ships or tonnage handled per year.</li> <li>Maximum size of vessel handled.</li> <li>Copy of Port Handbook (<i>if available</i>).</li> </ul>		
<b>Berthing Facility</b> <ul style="list-style-type: none"> <li>Type (L-pier, T-pier, wharf, etc.)</li> <li>Names, Numbers or positions &amp; lengths.</li> <li>Depths alongside.</li> </ul>		
<b>Storage Facility</b> <ul style="list-style-type: none"> <li>Area of open storage area and warehouse</li> <li>Existence of reefer facilities, cold storage, and special storage facilities.</li> </ul>		
<b>Anchorage</b> Position, designation, depths, holding ground, shelter afforded.		
<b>Pilotage</b> <ul style="list-style-type: none"> <li>Authority for requests.</li> <li>Pilot boarding position.</li> <li>Regulations (compulsory or not).</li> <li>Name of pilot association and contact details.</li> </ul>		



# HYDROGRAPHIC NOTE FOR PORT INFORMATION

**NAMRIA-HNC-Form11 Rev01**

Page \_\_\_\_ of \_\_\_\_

<p><b>Tugs</b></p> <ul style="list-style-type: none"> <li>• Number available.</li> <li>• Name of tug operator and contact details</li> </ul>	
<p><b>Directions</b></p> <ul style="list-style-type: none"> <li>• Entry and berthing information.</li> <li>• Tidal streams.</li> <li>• Navigational aids.</li> </ul>	
<p><b>Small Craft Facility</b> Name of yacht club, contact No email address.</p>	
<p><b>Cargo Handling</b> Containers, lighters, Ro-Ro etc.</p>	
<p><b>Repairs</b></p> <ul style="list-style-type: none"> <li>• Hull, machinery and underwater.</li> <li>• Shipyards.</li> <li>• Docking or slipping facilities.</li> <li>• <i>(Give size of vessels handled or dimensions)</i></li> <li>• Divers.</li> </ul>	
<p><b>Rescue and Distress</b></p> <ul style="list-style-type: none"> <li>• Salvage, Lifeboat, Coastguard, etc.</li> <li>• Name of Nearest Coast Guard station and contact details.</li> </ul>	
<p><b>Supplies</b></p> <ul style="list-style-type: none"> <li>• Fuel (with type, quantities and methods of delivery)</li> <li>• Fresh water (with method of delivery and rate of supply)</li> <li>• Provisions.</li> </ul>	
<p><b>Services</b></p> <ul style="list-style-type: none"> <li>• Medical.</li> <li>• Ship Sanitation.</li> <li>• Garbage and slops.</li> <li>• Ship chandlery, tank cleaning, compass adjustment, hull painting.</li> </ul>	
<p><b>Communications</b></p> <ul style="list-style-type: none"> <li>• Nearest airport or airfield.</li> <li>• Port radio and information service. (with frequencies and hours of operating)</li> </ul>	
<p><b>Government Services</b></p> <ul style="list-style-type: none"> <li>• Customs</li> <li>• Quarantine</li> <li>• Plant and Animal Quarantine</li> <li>• Immigration</li> </ul>	
<p><b>Local Situation</b></p> <ul style="list-style-type: none"> <li>• Health facilities (nearest hospitals, clinics, health centers)</li> <li>• Banks and money remittance facilities</li> </ul>	
<p><b>Views</b> Photographs (where permitted) of the approaches, leading marks, the entrance to the harbour etc.</p>	
<p><b>Additional Details:</b></p>    	



**Nautical Charts, Topographic Maps, Tide and Current Tables, and related publications are available for sale at the NAMRIA Map Sales Offices (MSO):**

**METRO MANILA:**

**NAMRIA Main Office MSO**

Fort Andres Bonifacio, Taguig City  
Contact Nos. (02) 8810-4831 to 42 local 431,  
(02) 8810-5467

**Manila MSO**

Hydrography Branch  
421 Barraca Street, San Nicolas, Manila  
Contact Nos. (02) 8241-3494 local 117,  
(02) 8245-9498, 0966-8523814

**DENR Central Office MSO**

Forest Management Bureau (FMB) Building  
Visayas Avenue, Quezon City  
Contact Nos. (02) 8925-1157,  
0999-6079193, 0928-4497159

**REGION I:**

**San Fernando (La Union) MSO**

DENR Government Center  
Sevilla, San Fernando City  
Contact Nos. 0961-4552526, 0917-1885162

**REGION II: (TEMPORARY CLOSED)**

**Cagayan MSO**

DENR – LEP, Building II  
Carig, Tuguegarao City  
Contact Nos. 0999-309-3702

**REGION III:**

**Pampanga MSO**

DENR Compound, Diosdado Macapagal Gov't.  
Center  
Maimpis City, San Fernando City, Pampanga  
Contact Nos. 0917-8980403

**REGION IV-A:**

**Southern Tagalog MSO**

Provincial Planning and Development Office  
Laurel Park, Capitol Site, Batangas City  
Contact Nos. 0961-4552583

**REGION IV-B:**

**Puerto Princesa MSO**

DENR-PENRO Compound,  
Brgy. Santa Monica, Puerto Princesa City  
Contact Nos. 0916-2038041

**REGION V:**

**Legazpi City MSO**

DENR-Operation/Survey Division,  
Rizal St Sagpon, Legazpi City  
Contact Nos. (052) 480-9825, 0919-8944613

**REGION VI:**

**Iloilo City MSO**

Manuel Lagunilla Bldg,  
DENR Compound, Parola, Iloilo City  
Contact Nos. 0919-887-3862,

**REGION VII:**

**Cebu City MSO**

G/F DENR-CENRO Building  
Arellano Blvd corner. V. Sotto St. Pier 3, Cebu  
City  
Contact Nos. 0922-791-0372, 0961-455-2579,  
09310010341

**REGION VIII: (Temporary Closed)**

**Tacloban City MSO**

DENR Compound, Sto. Niño Extension,  
Tacloban City  
Contact Nos. (053) 325-6223, (053) 321-3386,  
0921-3628489

**REGION IX:**

**Zamboanga City MSO**

DENR CENRO West  
General Vicente Alvarez St Zone 4, Zamboanga  
City  
Contact Nos. 0955-8928777, 0961-4552574

**Zamboanga del Sur MSO**

Pres. Corazon C. Aquino Regional Government,  
Center, Balintawak, Pagadian City,  
Zamboanga del Sur  
Contact Nos. 0935-5962917

**REGION X:**

**Cagayan de Oro City MSO**

DENR Building Macabalan,  
Macabalan (Puntod), Cagayan de Oro City  
Contact Nos. 0966-8524887

**REGION XI:**

**Davao City MSO**

Kilometer 7, SPED Road, Bangkal,  
Davao City  
Contact Nos. 0915-612-7770, 0966-8523825

**REGION XII:**

**Koronadal City MSO**

DENR Region 12, Land Evaluation Party Office,  
Aurora Street, Koronadal City, South Cotabato  
Contact Nos. 0909-9324745

**CARAGA Administrative Region:**

**CARAGA MSO**

DENR Land Management Services Bldg.,  
Ambago, Butuan City, Agusan del Norte  
Contact Nos. 0948-3619452